

Quaternary stratigraphy of Poland – current status

LESZEK MARKS

*Polish Geological Institute-National Research Institute, Rakowiecka 4, 00-975, Warszawa, Poland;
e-mail: leszek.marks@pgi.gov.pl*

ABSTRACT:

Marks, L. 2023. Quaternary stratigraphy of Poland – current status. *Acta Geologica Polonica*, **73** (3), 307–340. Warszawa.

A critical verification of the previous stratigraphic Quaternary subdivisions has updated the setting of the stratigraphic units in Poland. Inconsequently applied classification and terminology in the Polish Quaternary stratigraphy has been accompanied by arbitrary correlation with marine isotope stages. This has resulted in the creation of several stratigraphic units, occasionally with ambiguous stratigraphic setting and chronology, and usually devoid of the type sections. A record of most of the Early and Middle Pleistocene is full of sedimentary hiatuses. The detailed stratigraphic setting of 5 glaciations (Nidanian, Sanian 1, Sanian 2, Odranian and Vistulian) and 4 interglacials (Podlasiian, Ferdynandovian, Mazovian and Eemian) has been established in the Pleistocene of Poland. The palaeomagnetic Brunhes/Matuyama boundary was determined within the Podlasiian Interglacial and therefore, the oldest glaciation (Nidanian) has no equivalent anywhere in Europe. The stratigraphic units distinguished are correlated with those in Western Europe and with the marine isotope stages. The Quaternary stratigraphy in Poland is faced with the necessity of how to define regional stratotypes of the main stratigraphic units and boundaries. A crucial issue is to change the approach from a qualitative description of the stratigraphic units to one based also on selected quantitative criteria.

Key words: Pleistocene; Holocene; Climatostratigraphy; Chronostratigraphy; Glaciations; Interglacials; Central Europe.

INTRODUCTION

A reliable and updated stratigraphic subdivision of the Quaternary is commonly needed, not only due to the outstanding significance of its deposits in geological investigations, geological mapping included, but also to its leading role for human societies. In Europe, where the Quaternary was defined for the first time, its sediments and processes modelled both subsurface geology and landscape. The enormous spatial differentiation and varied accuracy of investigations support the traditional and commonly accepted subdivision of the Quaternary into the Pleistocene and the Holocene. A profound discussion carried on in the last 20 years has resulted in the establishment of the almost complete formal subdivision of the Quaternary on a global scale (Text-fig. 1; cf. Gibbard

et al. 2010; Cita *et al.* 2012; Walker *et al.* 2018; Head *et al.* 2021; Suganuma *et al.* 2021). Based on the same stratigraphic standards (cf. Marks *et al.* 2014a), the Polish Quaternary stratigraphic units should be verified and correlated both with the global stratigraphic units and the European subdivisions.

All stratigraphic subdivisions of the Quaternary are of regional origin and were created, not only for particular continents, but also for individual countries or even their fragments (cf. <http://quaternary.stratigraphy.org/regional-divisions>). Formal definition of the chronostratigraphic stages, supported by geochronologic and magnetostratigraphic dating, and correlated with marine isotope stages (MIS), formed the background for a global stratigraphy of the Quaternary. A subdivision of the Quaternary, based on climatostratigraphic units distinguished mainly in

System / Period	Series / Epoch	Subseries / Subepoch	Stage / Age	GSSP	Numerical age	
Quaternary	Holocene	Upper / Late	Meghalayan	🚩	present	
		Middle	Northgrippian	🚩	4.2 ka	
		Lower / Early	Greenlandian	🚩	8.2 ka	
	Pleistocene	Upper / Late				11.7 ka
		Middle	Chibanian	🚩	129 ka	
		Lower / Early	Calabrian	🚩	774 ka	
			Gelasian	🚩	1.80 Ma	
				🚩	2.58 Ma	

Text-fig. 1. Formal chronostratigraphic/geochronologic subdivision of the Quaternary (International Chronostratigraphic Chart of the International Commission on Stratigraphy); ‘golden spikes’ indicate Global Stratotype Section and Point (GSSP) boundaries and the stratigraphic units are presented with CMYK colour codes, introduced by the Commission for the Geological Map of the World in September 2020; after Head *et al.* (2021), modified.

the Netherlands, Germany and the United Kingdom (Zagwijn 1985; Gibbard *et al.* 2005; Litt *et al.* 2007), is considered for one which is relevant in Europe.

The duration of the Pleistocene and the Holocene is drastically divergent from each other, much more than that of the Quaternary and the preceding geological periods. The Pleistocene started at 2.58 Ma and the Holocene at 11.7 ka, so it was over 220 times shorter than the Pleistocene. Studies of the Quaternary were mainly based on more easily accessible terrestrial deposits and a decisive role in their formation was played by climate change. A modern climatostratigraphic approach is supported by examination of continuously deposited marine deposits that contain environmental proxies and are calibrated to the insolation curve, making a much more detailed and reliable subdivision of the Quaternary possible. The aim of this paper is to present a current state of the stratigraphic research of the Quaternary, based on recent achievements in Poland and adapted to the internationally acceptable stratigraphic classification and terminology (<http://quaternary.stratigraphy.org/stratigraphic-guide>).

METHODS

In studies of the Quaternary in Poland several categories of stratigraphic classification are applied (Marks *et al.* 2014a). The most common are: lithostratigraphy (including pedostratigraphy and cryostratigraphy), morphostratigraphy, biostratigraphy (including palynostratigraphy, malacostratigraphy, teriostratigraphy and anthropostratigraphy), magnetostratigraphy, chronostratigraphy (combined strictly with geochronology) and climatostratigraphy (combined with isotope stratigraphy). Units of a single category may be diachronous to the ones of the other categories.

Lithostratigraphy and morphostratigraphy

Lithostratigraphy of tills has only a limited significance due to their regional diversity, and its indiscriminate application has resulted in the irrational multiplication of the stratigraphic units (cf. Lisicki 2003). A principal task in the lithostratigraphy of sand and gravel series in Poland is the separation of fluvial and glaciofluvial deposits, based on grain size and heavy minerals’ analyses (Marks 2004a). The relation of fluvial deposits to a base of erosion is of primary importance as many a time, several dozen metres thick sandy-gravel series in drilling cores, located several dozen metres below a sea level, were considered to be fluvial ones. Morphostratigraphy is complementary to lithostratigraphy, because the Quaternary deposits in Poland are mostly of terrestrial origin with enormous lateral variability and if connected with landforms, in which they occur, their univocal stratigraphic classification is possible.

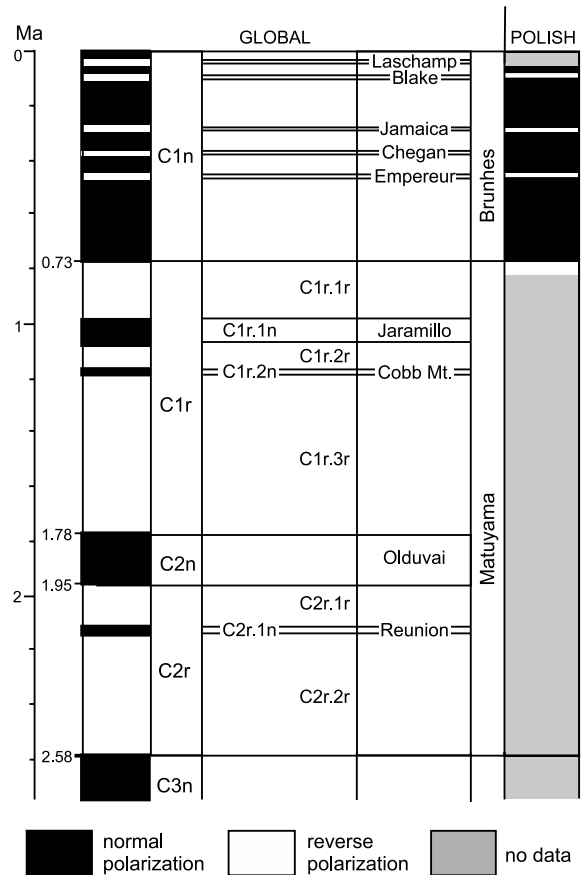
Biostratigraphy

Biostratigraphy is mainly based on ranges of indicator taxa, typical of definite environments and climate. The Quaternary is characteristic for its gradual decreasing temperatures and at the same time, varied range of summer and winter temperatures during successive warm and cold phases. In the Lower Pleistocene, it resulted in the decreasing participation and decline of floristic and faunistic taxa, inherited after the Neogene (cf. Lindner 1992). A typical interglacial pollen succession starts with the protocratic stage and terminates with the telocratic one, both represented by boreal vegetation of a temperate climate, and separated by the mesocratic stage with mixed and deciduous forest (Iversen 1964). In spite of this general similarity of all interglacials, each of them is characterised by specific pollen taxa (Środoń 1960) and a characteristic pollen succession (cf. Lindner *et al.* 2013).

A significant role in biostratigraphy is played by the so-called long pollen sequences that comprise several interglacial pollen successions (e.g., van der Hammen *et al.* 1971; Reille and de Beaulieu 1995). Their order and characteristics enable correlation of distinguished climatostratigraphic units with $\delta^{18}\text{O}$ curves in deep-sea sediments (Tzedakis *et al.* 2004; Martrat *et al.* 2007). In the Polish stratigraphy, the most important long pollen sequences comprise a full interglacial pollen succession and fragments of the preceding and the following glaciations or coolings (e.g., Granoszewski 2003; Bińka and Nitychoruk 2003; Pidek 2015). The older interglacials in Poland (Podlasian and Ferdynandovian) were longer and had 2–3 thermal optima each, separated by distinct coolings. The younger interglacials (Mazovian, Eemian and Holocene) were shorter and had only a single thermal optimum (Lindner *et al.* 2013). Such a change resulted probably from significant transformation of the Earth's climatic system during the so-called Mid-Pleistocene revolution (Maslin and Ridgwell 2005) when the orbital oblique cycle (41 ka), predominant in the Early Pleistocene, was gradually replaced by the eccentric cycle (100 ka). It is reflected in the Polish stratigraphy by change of length in time and the passing from poly- to monocyclic interglacials (Lindner *et al.* 2013).

Magnetostratigraphy and chronostratigraphy

The Quaternary chronostratigraphy in Poland is strictly referred to the global one (cf. Text-fig. 1) and is consistent with the global subdivision, sup-



Text-fig. 2. Global magnetostratigraphy after Heller and Evans (1995): C – Cainozoic and Cretaceous magnetozones (younger than the lower Aptian), n – normal polarization, r – reverse polarization; Polish magnetostratigraphy; after Głazek *et al.* (1977a, b), Nawrocki and Wójcik (1995), Nawrocki and Siennicka-Chmielewska (1996).

ported by the results of scarce palaeomagnetic investigations (Text-fig. 2). The chronostratigraphy of the Upper Pleistocene and the Holocene is generally based on radiocarbon, OSL and cosmogenic isotope dating, and in speleothems – on U/Th dating.

Climatostratigraphy

It is an integrated stratigraphy (holostratigraphy) that combines all categories of stratigraphic classification to achieve the highest age resolution and the best stratigraphic correlation in local to global scale (cf. Marks *et al.* 2014a). Cyclothem are treated in climatostratigraphy as isochronic units, formed by the acting of different processes that result in cyclic sedimentation and are connected with cyclic climate changes, reflected by glacial-interglacial and loess-palaeosol cycles (Kukla 1978; Lindner *et al.* 2002). A theoretical

background for the establishment of climatic cycles was given by the Earth's orbital parameters, expressed by the Milanković's cycles that are considered to be the driving force of the climatic cycles.

The lithological and palaeontological variability of deposits is mainly determined by rhythmic climatic changes. The limited range of applied dating methods makes chronology to be a difficult task in the Quaternary climatostratigraphy and to overcome this, a reference to isotope stratigraphy is commonly applied, based on the record of variations in the oxygen isotope ratio $^{18}\text{O}/^{16}\text{O}$ ($\delta^{18}\text{O}$) in deep-sea sediments and ice cores. This has enabled the distinguishing of a sequence of oxygen isotope stages (Emiliani 1955), named marine isotope stages (MIS) if defined in deep-sea cores.

The rhythm of Quaternary climate change has been considerably modified in different areas, therefore climatostratigraphic units are principally of regional or local character. They are recorded by varied glacier extents, translocation of vegetation zones, migration of animals and humans. The boundaries of climatostratigraphic units are synchronous only in limited areas, and their straightforward correlation with chronostratigraphic units is usually not possible. On the other hand, the sedimentation rate of marine deposits is relatively constant and, considering the delay of oceanic reaction to climate change (Parrenin *et al.* 2007), cores of deep-sea sediments make the dating of the boundaries of climatostratigraphic units possible and MISes are commonly used in stratigraphic correlation (cf. Cohen and Gibbard 2019).

Chrono- and climatostratigraphic terminology is commonly mixed with each other, but it results in low accuracy of interregional correlation, the more so that most climatostratigraphic units have no stratotypes. The essence of modern climatostratigraphy is based on the synchronization of local terrestrial and offshore records (usually fragmentary, but with high resolution), with continuous deep-sea sequences (with lower resolution) and ice cores. The application of the theory of Milanković's cycles to calculate the age of each MIS (cf. Imbrie *et al.* 1984) and the dating of ice cores (cf. Orombelli *et al.* 2010) has enabled the correlation of climato- and chronostratigraphic units, in spite of the diachronicity of climate changes and the delayed reaction of the environment.

In the traditional subdivision of the Quaternary in Poland, glaciations (coolings) and interglacials (warmings) were considered as climatostratigraphic stages, based on arbitrary recognized type sections (cf. Ber and Marks 2004). Such stages were supposed to represent the first-rank climatic oscillations

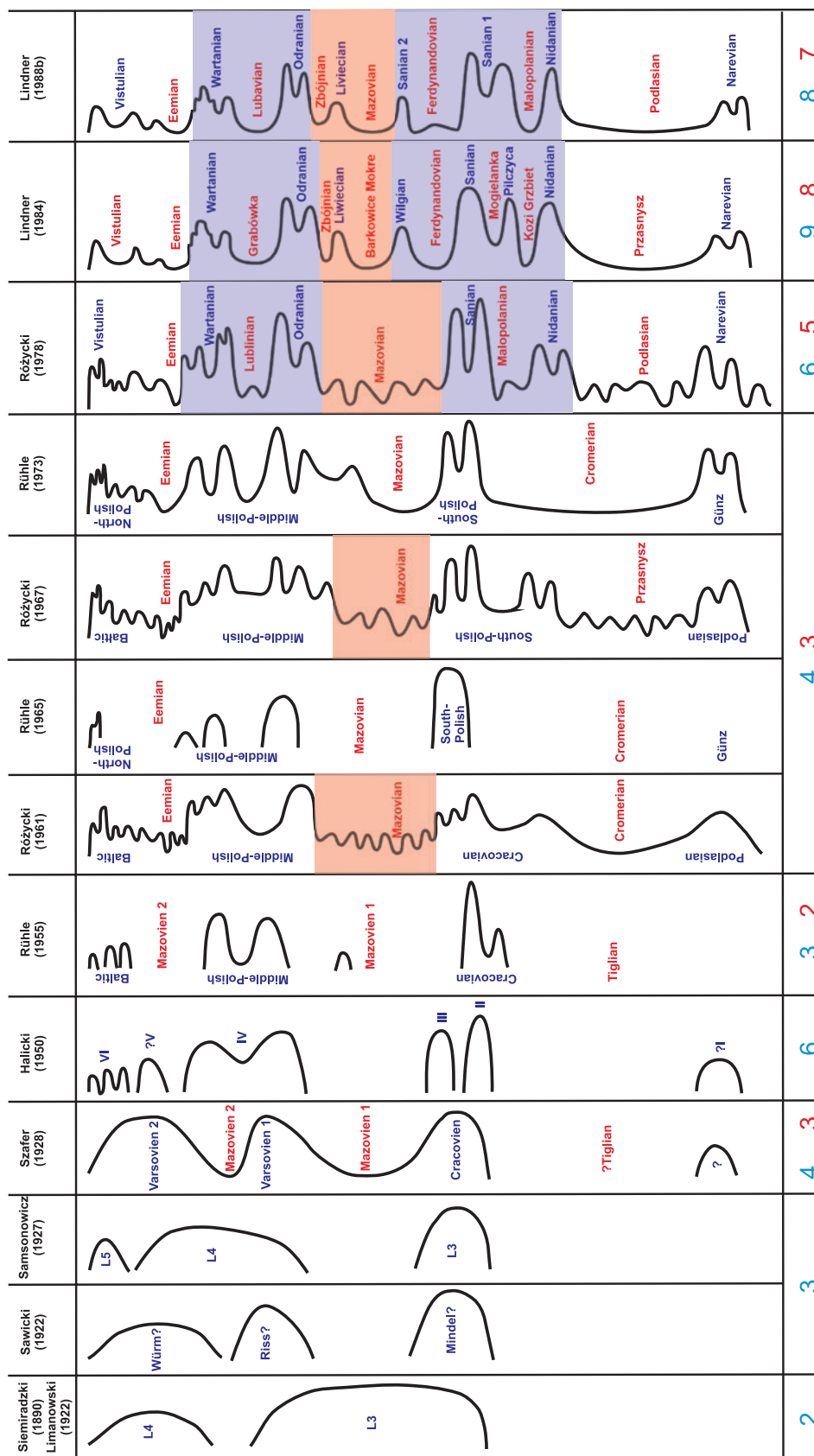
(e.g., Mojski 1985, 1995, 2005), but based on biostratigraphic and lithostratigraphic evidence, some of them were found to be more complex units. At present, such primary climatostratigraphic units are considered to be of a lower rank. The glacial part of the Pleistocene was composed of glacial-interglacial cycles with subordinate stadial-interstadial cycles (cf. Lindner *et al.* 2002). The main climatic cycles that occur in continuous sequences of the interglacial–glacial–interglacial type, represent climatostratigraphic stages, named complexes (e.g., Cromerian Complex, South-Polish Complex). In the Polish climatostratigraphy, polycyclic interglacials are occasionally also defined as complexes (cf. Lindner *et al.* 2013).

Stratotypes

A stratigraphic unit can be defined, based on its diagnostic features and boundaries. The diagnostic features enable the recognition of the unit when its boundaries are out of sight. The lower and upper boundaries are the most important, because they reflect diagnostic features that are changing in time. The Global Stratotype Section and Point (GSSP) is a geological section (outcrop or drilling) that comprises a standard succession of beds of a defined stratigraphic unit or boundary (cf. Marks *et al.* 2014a). Complex stratotypes are composed of several partial stratotypes, each with a fragment of the defined stratigraphic unit. In the stratotype area of a stratigraphic unit or a boundary, the stratotype is located or this stratigraphic distinction was made for the first time. Auxiliary stratotypes extend the knowledge of a given GSSP between different regions (Head *et al.* 2022), being always subordinate to GSSPs.

CURRENT STRATIGRAPHY OF POLAND

The first studies of the stratigraphy of Poland were initiated by Siemiradzki (1890), who distinguished 2 glaciations in the Polish Lowland. This proposal was supplemented with a third, youngest glaciation by Sawicki (1922) whereas Szafer (1928) named 2 separating interglacials and suggested a possible occurrence of a fourth, oldest glaciation. During the last several dozen years, intensive geological mapping in Poland has supplied an immense amount of new geological data. It has resulted in the development and frequent modifications of the stratigraphic subdivision. Many new stratigraphic units were intro-



number of **glaciations** and **interglacials**

Text-fig. 3. Historical subdivisions of the Polish Pleistocene, after Różycki (1980), modified and supplemented; glaciations in blue and interglacials in red, megaglaciations and megainterglacials are highlighted in colour.

duced, up to 9 glaciations and 8 interglacials, partly clustered into so-called megaglaciations and megainterglacials, each of them composed of several minor glaciations and interglacials (Text-fig. 3). To stop this trend and to introduce a more reliable subdivision, 4 complexes (Preglacial, South-Polish, Middle-Polish and North-Polish) were proposed, each of them composed of a set of several warm and cold stratigraphic units (Ber *et al.* 2007a, b).

All Quaternary stratigraphic units in Poland are informal (cf. Murphy and Salvador 1999). At the very beginning they were correlated with stratigraphic units in the Alps, then with subdivisions used in Western Europe (e.g., Lindner 1988b; Mojski 1993) and isotope stratigraphy. Polish traditional stratigraphic subdivisions commonly contained the unit named Preglacial, Prepleistocene or Protopleistocene, representing the climatostratigraphic units that preceded this part of the Pleistocene, in which glaciations occurred in Poland (cf. Różycki 1967, 1969, 1980). Elsewhere in northern continental Europe, located inside the extent of the Scandinavian glaciations, but non-glaciated in the Lower Pleistocene, this interval was informally named the preglacial Pleistocene (e.g., Litt *et al.* 2007). Lately, the term 'Preglacial Complex' was proposed in Poland (Ber *et al.* 2007a, b). Based on the erratic material found in deep-sea cores from the North Atlantic, the Scandinavian glaciations were already initiated in the Miocene (Thierens *et al.* 2012), therefore a use of the terms 'Preglacial' and 'Preglacial Pleistocene' does not seem reasonable.

LOWER PLEISTOCENE

The Lower Pleistocene in Poland is represented mostly by fluvial and lake sediments. The Scandinavian material appears in the upper part of the sequence, indicating the first advance of the Scandinavian ice sheet in continental Europe.

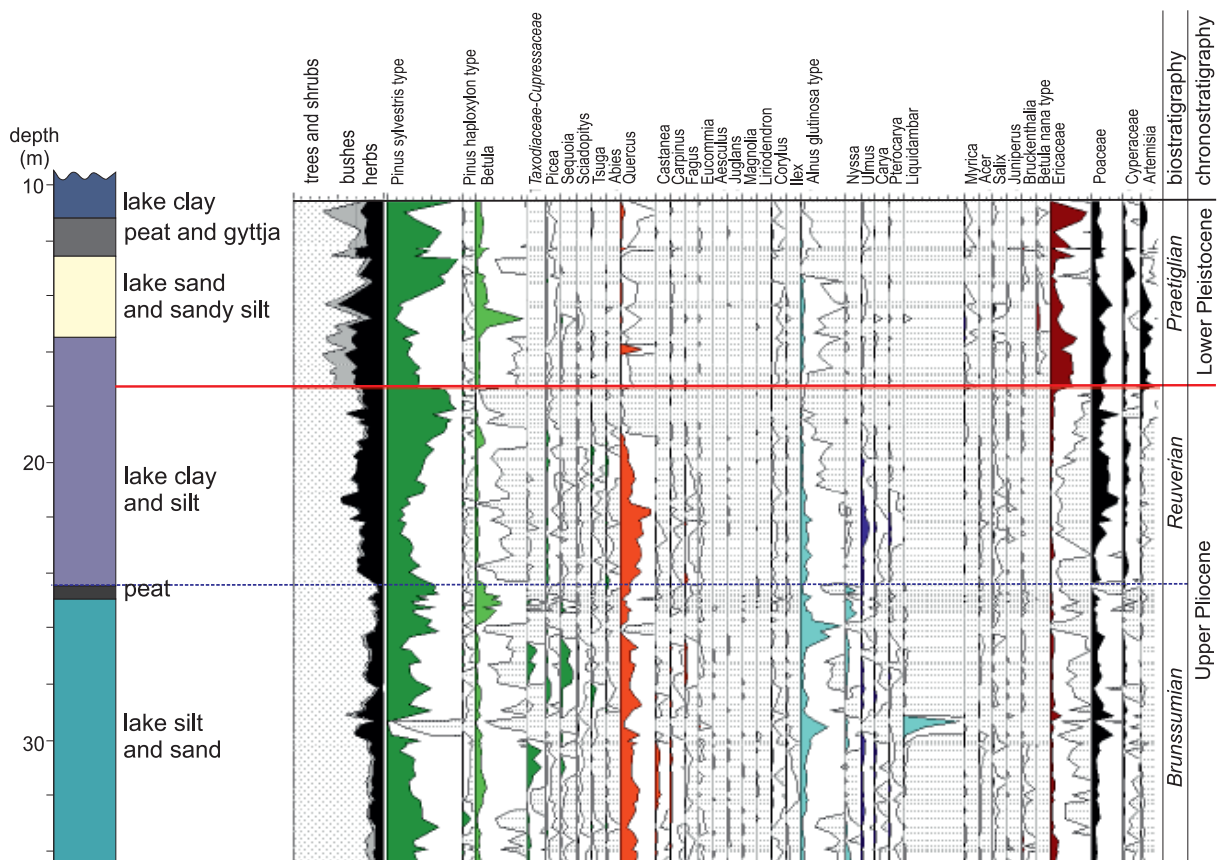
Preglacial issue

The stratigraphy of this part of the Pleistocene was established at the sites Ponurzyca (Baraniecka 1975; Stuchlik 1975) and Rożce vel Różce (Baraniecka 1991; Stuchlik 1994) in central Poland (cf. Table 1). The preglacial sequence at Ponurzyca is composed of an alluvial sedimentary series, interbedded with lake sand and silt. It is overlain by glaciofluvial deposits and a till (Baraniecka 1975). Based on pollen analysis at Ponurzyca and Rożce, 2 warmings (Ponurzyca and Celestynów) and 2 coolings (Rożce and Otwock) were distinguished, correlated respectively with Praetiglian, Tiglian, Eburonian and Waalian in the Lower Pleistocene of Western Europe (Baraniecka 1975, 1991; Stuchlik 1975). In the preglacial pollen succession, a gradual decrease in Neogene-type taxa is noted and the pollen spectrum of the youngest warming (Celestynów) is similar to the ones in the Pleistocene interglacials (Stuchlik 1975). In spite of a lack of satisfactory dating, Baraniecka (1991) considered that these warm and cold intervals are the climatostratigraphic stages of the Preglacial Superstage, correlated them with the Krasnystaw Series of Mojski (1985). Referred to the informal, although commonly accepted location of the Quaternary/Pliocene boundary (cf. Zagwijn 1979), all these stages were found to represent the Lower Pleistocene.

Preglacial deposits were recognized also at Wólka Ligęzowska, Wysokin, Sacin and Ceteń in the Lower Pilica region (Makowska 2015). They are represented by fluvial sand, silt and clay with organic matter and inserts of peat and gyttja. The pollen succession at Wólka Ligęzowska indicates a drastic climate change, resulting in deforestation, documented by a rising content of the pollen of herbaceous plants and Ericaceae (Text-fig. 4). A cooling trend in the Pliocene was expressed by the gradual decline of thermophilous taxa and the development of boreal communities with pine and birch (Winter 2015). It was accompanied by lower winter temperatures and annual precipi-

Chronostratigraphy	Western Europe	Poland			
	Climatostratigraphy (Zagwijn 1989)	Vegetation-climatic periods (Stuchlik 1995)	Climatostratigraphy (Baraniecka 1991)	Climatostratigraphy (Winter 2015)	Drilling sections (Winter 2015)
Lower Pleistocene	Waalian	V	Celestynów	Ceteń	Ceteń
	Eburonian	IV	Otwock	Otwock	Wysokin
	Tiglian	III	Ponurzyca	Ponurzyca	
	Praetiglian	II	Różce	Wólka Ligęzowska	
Pliocene	Reuverian	I	Reuverian	Reuverian	Wólka Ligęzowska
	Brunssumian		Brunssumian		

Table 1. Climatostratigraphic warm (red) and cold (blue) stages of the Lower Pleistocene in Poland, based on palynostratigraphy; after Winter (2015), modified.



Text-fig. 4. Lithology and pollen spectrum of the Wólka Ligęzowska 4 section; after Makowska (2015), Winter (2015), and Granoszewski and Winter (2016), simplified and modified.

tation, characteristic of a more continental climate. The Pleistocene started with a cool interval at Wólka Ligęzowska, correlated with the Praetiglian and indicated by forest-steppe-tundra and steppe-tundra developed in a boreal and subarctic climate (Popescu *et al.* 2010; Winter 2015; Granoszewski and Winter 2016). Warmer oscillations were expressed by loose birch-pine or pine forest. Such changes were in agreement with long-lasting global climatic trends and enabled correlation with other sites in Europe. In spite of the lack of reliable dating, it was argued that this should determine the Pliocene/Pleistocene boundary (cf. Popescu *et al.* 2010).

The palynostratigraphic record of the younger climatostratigraphic stages in the preglacial part of the Pleistocene is fragmentary at many sites in the Lower Pilica Valley region, but it indicates alternate warm and cold stages (Winter 2015). Based on the thermal demands of plant assemblages in warm stages, the mean summer temperature was $>19.5^{\circ}\text{C}$ and the winter one slightly $<0^{\circ}\text{C}$ (Pross and Klotz 2002), which

suggests a weak climate seasonality. In cold stages the mean summer temperature reached 10°C and the winter one dropped to -20°C (cf. Granoszewski and Winter 2016).

The palynologic record of the youngest stage (Ceteń warming) is uninterrupted, with a climatic optimum with numerous trees of high thermic demands (*Castanea*, *Eucommia* and *Ostrya*), much *Quercus*, *Betula* and herbs (Winter 2015). The following rapid rise of *Poaceae* and a decline of *Eucommia*, *Ostrya*, *Carpinus* and *Corylus* indicate a cooling and continental climate. A renewed occurrence of *Quercus*, *Ostrya*, *Carpinus* and the newcomer *Castanea* proves that a warm climate recurred.

A new drilling at Rożce enabled verification of the stratigraphy in the south-eastern part of the Mazovian Lowland (Bujak *et al.* 2016). The pollen analysis proved that the ‘preglacial’ deposits at this site are of Lower Pliocene age, suggested by palaeomagnetic investigations to be 4.62–5.23 Ma, i.e. in a middle part of the Gilbert magnetochrone. Above,

there was glaciofluvial sand and gravel, and till, presumably of the Nidanian Glaciation (cf. Bujak *et al.* 2016). This new section proved the existence of a stratigraphic hiatus of ~3.5 myrs, with therefore a lack of the preglacial series described by Baraniecka (1991).

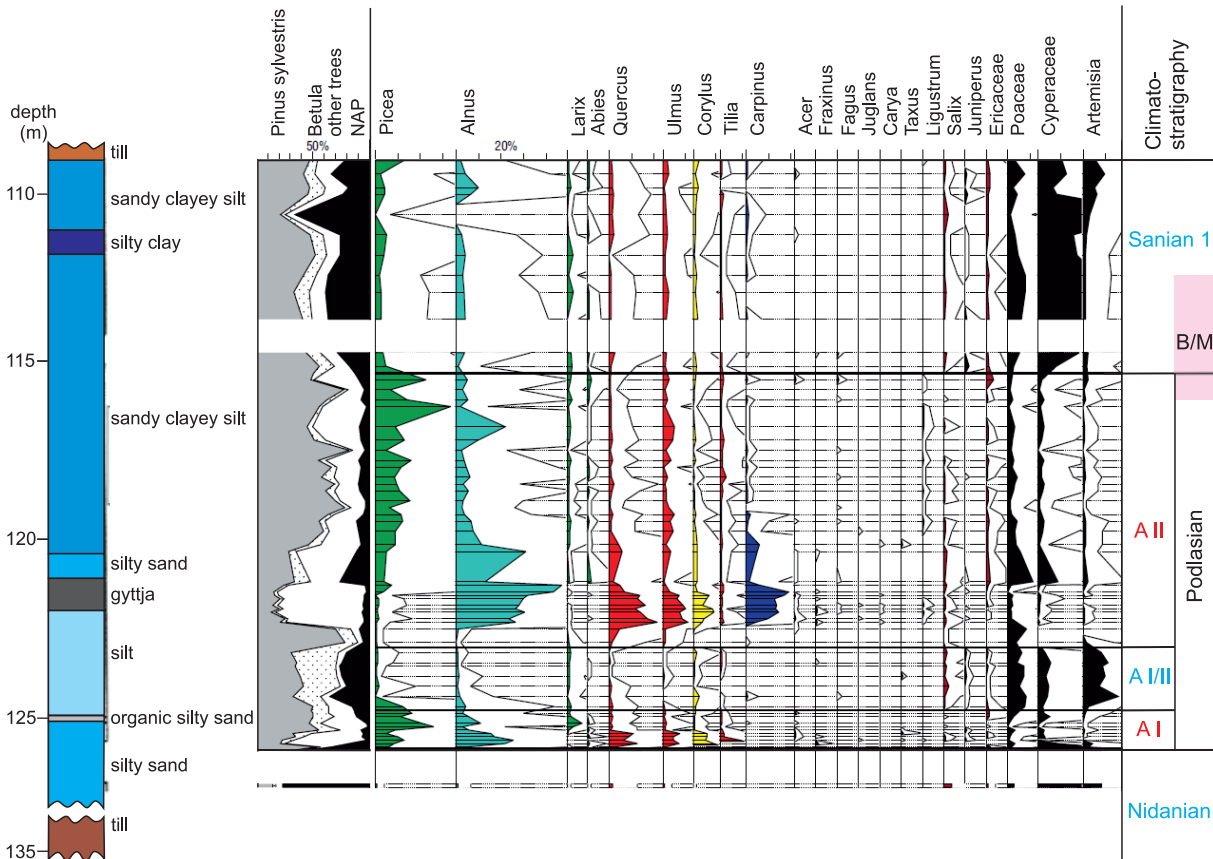
Glacial issue

The youngest part of the Lower Pleistocene which is the beginning of the South-Polish Complex and the Lower/Middle Pleistocene boundary has been described in Poland mainly at 5 sites: Kozi Grzbiet, Szczebra, Kalejty, Kończyce and Czarnucha.

At Kozi Grzbiet in the Holy Cross Mts, cave breccias and clays were examined, overlain by glaciofluvial sand. The clay contained numerous feldspars, amphiboles and pyroxenes of Scandinavian derivation (Głazek *et al.* 1976, 1977a, b), whereas mollusc shells (Stworzewicz 1981) and bones of amphibians (Młynarski 1977), reptiles (Szyndlar 1981) and mammals (Nadachowski 1985) indicated the occurrence of a wet deciduous forest (Głazek *et al.*

1977a, b), although some mammal bones suggested also a cool climate. The collagen content of the bones confirmed that they represented the late Biharian fauna with 2 warm periods separated by a cold phase (Nadachowski 1985; cf. Palombo 2014). The age of the cave deposits was determined by FCI/P and collagen methods at 700–550 ka (Wysoczański-Minkowicz 1969) and in the lower part of the sequence, the Brunhes/Matuyama boundary was detected (Głazek *et al.* 1977a). Therefore, the cave deposits were correlated with the older part of the Cromerian Complex (cf. Cohen and Gibbard 2019) and based on this, the Malopolian Interglacial was distinguished in the Polish stratigraphy (Lindner 1978; Różycki 1978), named also the Kozi Grzbiet Interglacial (Lindner 1988a) and at present considered as an older part of the Podlasian Interglacial (cf. Lindner *et al.* 2013).

At the site Szczebra in north-eastern Poland, lake gytja, silt and peat, were underlain by a till (Ber 1996, 2000; Ber *et al.* 1998). A pollen spectrum in this lake and marsh sequence represented 2 interglacial-like warmings, separated by a significant cooling. The older warming was less warm, as expressed



Text-fig. 5. Lithology and pollen spectrum of the Augustovian succession from Kalejty; after Krzywicki (2002), Ber (2006), and Winter (2006), modified; B/M – Brunhes/Matuyama boundary.

by boreal vegetation typical of a temperate climate (Janczyk-Kopikowa 1996). The following cooling was represented by boreal and subarctic taxa and the younger warming was more complete and typical of a deciduous forest. The pollen succession at Szczebra was named the Augustovian succession (Janczyk-Kopikowa 1996) of the Augustovian Interglacial (Ber 1996). Similar pollen successions were found also at several other sites in north eastern Poland, among others at Kalejty (Text-fig. 5; Lisicki and Winter 2004; Winter 2001, 2006, 2008) and Czarnucha (Ber 2009; Nawrocki 2009), in which the Brunhes/Matuyama boundary was determined in the final part or after the second warming (Ber 2000, 2005, 2006).

At the site Kończyce in southern Poland, fluvial sand and gravel without Scandinavian material are overlain by glaciofluvial sand and gravel with a till bed inside (Wójcik *et al.* 2004). These sediments are overlain by organic silt, in which a fragment of an interglacial succession was detected with a high content of pollen of *Quercus*, *Alnus*, *Tilia* and *Corylus* and a lower participation of *Ulmus*, *Carpinus* and *Abies* deciduous trees (Marks in press). These deposits are located below the Brunhes/Matuyama boundary, and therefore can represent the Augustovian succession and any dissimilarities in vegetation communities may result from the regional and altitudinal locations (cf. Lindner *et al.* 2013).

The presence of the Brunhes/Matuyama boundary at Kalejty and Kończyce suggests that their pollen successions represent the older part of the Podlasiian Interglacial (cf. Lindner *et al.* 2013), which corresponds with the Cromerian I in Western Europe (Gibbard *et al.* 2005) and MIS 21-19 in deep-sea sediments. A till under the Augustovian succession represents the oldest glaciation in Poland, presumably the same which was confirmed, based on presence of Scandinavian material below the Brunhes/Matuyama boundary at Kozi Grzbiet (Głazek *et al.* 1976, 1977a). This glaciation is named at present the Nidanian Glaciation and corresponds with the Narevian Glaciation in Belarus and the Dorst Substage of the Bavel Stage in Western Europe (cf. Lindner *et al.* 2013).

MIDDLE PLEISTOCENE

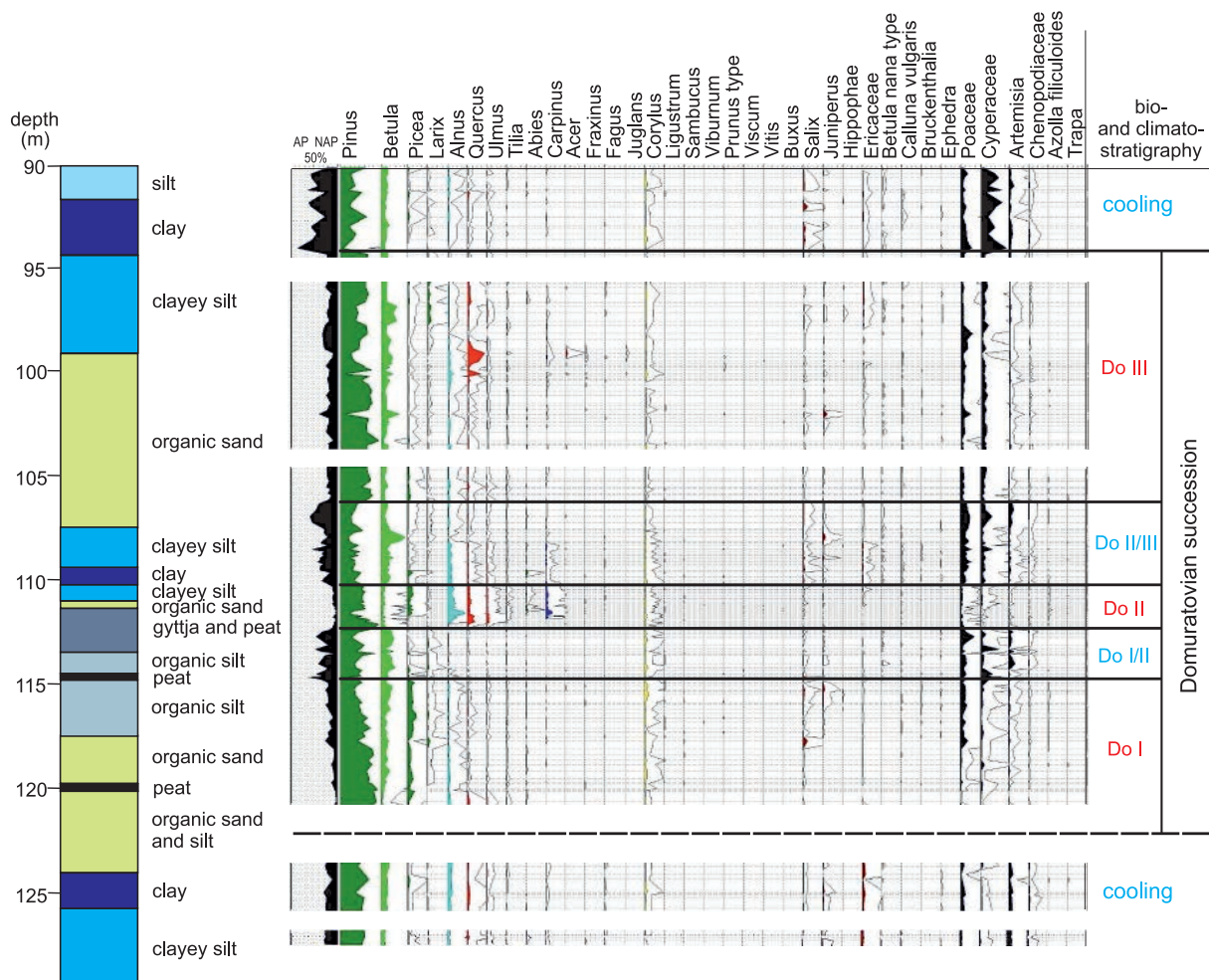
A beginning of the Middle Pleistocene was documented at the sites Domuraty, Leszczany and Gawrych Ruda in northeastern Poland and is represented by the younger part of the Podlasiian Interglacial (cf. Lindner *et al.* 2013). At Domuraty,

there are fluvial-lake sediments with plant fossils, diatoms and mollusc shells (Lisicki and Winter 2004; Winter and Lisicki 2005; Winter *et al.* 2008), underlain by a till of the Nidanian Glaciation. In these sediments the Domuratovian succession was examined (Text-fig. 6), composed of 3 warmings (Do I–III) and separated by 2 coolings (Winter *et al.* 2008; Winter 2011, 2017). This tripartite succession reflects mostly the dynamics and large-scale climatic transformation at the beginning of the Middle Pleistocene, probably with regional and local environmental influence. The succession has many hiatuses at Domuraty (cf. Winter and Lisicki 2005) whereas at other sites preservation is fragmentary (Winter 2017), presumably due to their setting within a fluvial series, in which organic deposition is usually episodic. Warm intervals are represented by a mixed forest, typical for a temperate continental climate (Granoszewski and Winter 2016) and was correlated with 3 warm substages MIS 17.5, 17.3 and 17.1 (Winter 2015).

In spite of its having a similar geologic setting, the Domuratovian succession is distinctly different from the Augustovian one while its unique character is indicated, among others by occurrence of hornbeam and fir in Do III (cf. Lindner *et al.* 2013), and by its occurrence within the Brunhes magnetozone (Winter, 2017). Both these successions seem to represent different parts of the same interglacial complex that corresponds to MIS 21–17 and it is named the Podlasiian Interglacial (Lindner *et al.* 2013).

An advance of the first Scandinavian ice sheet in the Sub-Carpathian region is indicated by the appearance of the so-called mixed gravels which are fluvial deposits with admixture of Scandinavian material (Lindner and Marks 2013, 2015). The geological setting and pollen succession of the interglacial series at Jasionka, Łowisko and Bukowina in the Sandomierz Basin prove that this area was occupied by the Sanian 1 Glaciation only (Text-fig. 7; Marks 2022, 2023).

The site Ferdynandów in the Southern Podlasie Lowland plays an important role in the Middle Pleistocene stratigraphy of Central Europe (cf. Text-fig. 8). The interglacial pollen succession was preliminarily examined at this site by Janczyk-Kopikowa (1963) but, in spite of crucial differences (2 climatic optima and more thermophilous trees), it was considered as a representative of the Mazovian Interglacial (Janczyk-Kopikowa 1975) which, according to the stratigraphic subdivisions used at that time, contained several successive warmings of the so-called Great Interglacial (Różycki 1964). The name Ferdynandovian Interglacial was introduced by Janczyk-Kopikowa *et al.* (1991) and its stratigraphic



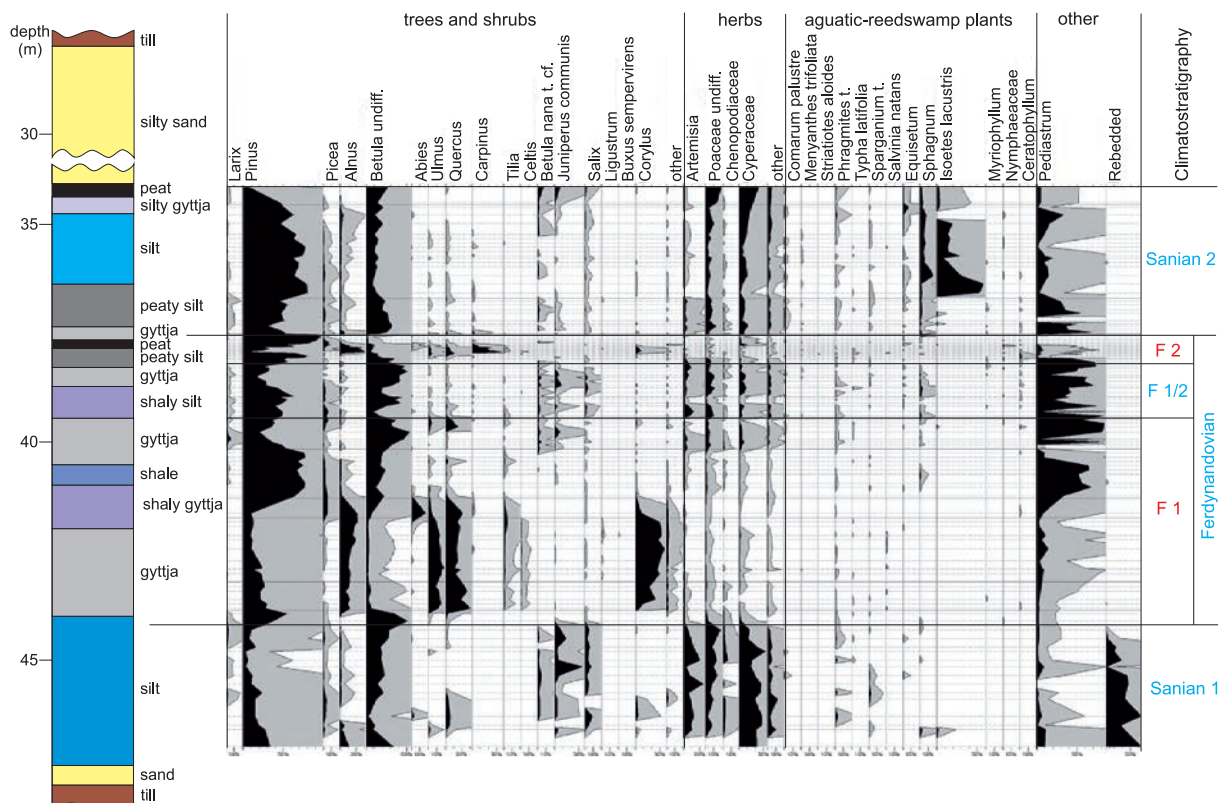
Text-fig. 6. Lithology and pollen spectrum of the Domurатовian succession from Domuraty 2; after Winter (2011, 2017), modified.

setting was determined by Rzechowski (1996a, b). The presence of a till above the interglacial deposits was used to create the Wilga Glaciation (Mojski 1985), at first correlated with the Sanian Glaciation in southern Poland (Lindner 1978; Różycki 1978) and then, after bipartition of the latter – with the Sanian 2 Glaciation (Lindner *et al.* 2013). The Ferdynandovian succession or a part of it was identified in many interglacial sites in Central and Eastern Poland, but also in Belarus, Russia (Rylova and Savchenko 2005; Molodkov and Bolikhovskaya 2010), Denmark (Andersen 1965), Germany and the Netherlands (Zagwijn 1996).

The pollen spectrum at Ferdynandów started in the late glacial of the Sanian 1 Glaciation (Text-fig. 8), with steppe-like and shrub tundra communities (Pidek 2015). Mixed and then deciduous forest was characteristic of the older interglacial warming F 1 (Lindner



Text-fig. 7. Extent of Scandinavian glaciations in Poland: N – Nidanian, O – Odranian, S1 – Sanian 1, S2 – Sanian 2, W – Vistulian.



Text-fig. 8. Lithology and pollen spectrum of the Ferdynandovian succession from the site Ferdynandów 2011, after Pidek *et al.* (2015), modified.

et al. 2013), with cold winters and maritime influence (Winter 2017). During the optimum, mean temperatures were -3°C in winter and 18°C in summer (Pidek and Poska 2013). A cool climatic oscillation in F 1 was indicated by a decline of oak and hazel, and a rise of birch and pine (among others Janczyk-Kopikowa 1975; Pidek and Małek 2010; Pidek 2015; Granoszewski and Winter 2016). In the cold phase F 1/2, there were numerous climatic oscillations, with open communities and birch-pine forest in a continental, cool temperate climate (Pidek 2015; Winter 2017). The younger warming F 2 was represented by deciduous forest with abundant hornbeam (Pidek 2015), indicating a stable climate, but colder and more continental than in F 1, and with colder winters (Winter 2017). The early glacial of the Sanian 2 Glaciation was indicated by a pine-birch forest and open communities (Pidek 2015). The Ferdynandovian Interglacial has been commonly correlated with MIS 15–13, although if this is the case it is striking why the F 2 warming is represented by a considerably thinner series than the F 1 warming. At Ferdynandów, this fact was explained by the presence of more compressed sediments, composed of shaly gyttja, silt and peat (cf. Pidek *et al.* 2015). However,

a comparison of the thermal demands of the different communities distinguished in the Ferdynandovian succession at Łuków (Pidek and Poska 2013) with the sea surface temperature in the Atlantic at that time suggests that F 1 corresponds to MIS 15 whereas F 2 represents a short warming at the beginning of MIS 14 (Bińka and Marks 2018).

In the western part of the Southern Podlasie Lowland, deposits of the Ferdynandovian Interglacial are usually overlain by a till of the Sanian 2 Glaciation, whereas sediments of the Mazovian Interglacial have no till cover in the same area. A lack of the Sanian 2 till cover in some of the Ferdynandovian sites (Żarski *et al.* 2009) suggests that the Scandinavian ice sheet was much less extensive than postulated previously (e.g., Lindner 2005). A deglaciation after the Sanian 2 Glaciation is recorded by a thick glaciolacustrine series in Podlasie, Mazovia, Warmia and western Mazury Lakeland (Marks 1994, 1995a, b; Marks and Pavlovskaya 2003). In northern Warmia, the stratigraphic setting of these deposits is determined by the overlying fluvial series, correlated with deposits of the Holstein sea in the Kaliningrad District of Russia (Kondratienė and Gudelis 1983; cf. Marks 1994,

1995a, b). These glaciolacustrine deposits in Poland correspond with similar ones in the Netherlands and the Lower Elbe valley in Germany, where they are undoubtedly overlain by marine deposits of the Holstein sea (cf. Marks 1995a, b).

The stratigraphy of the late Middle Pleistocene (MIS 11–6) in Europe is far from being clarified, but it is roughly correlated with stratigraphic units from the Holsteinian Interglacial to the Saalian Glaciation. The stratigraphic subdivisions of the northern, glaciated part of Europe contain hiatuses or units with incredible settings and this makes interregional correlation difficult. In Poland, this part of the Middle Pleistocene is named the Middle-Polish Complex which is subdivided into 3 interglacials and 3 glaciations, some of which seem mostly incredible. In south-eastern Poland, there are well recognized loessy-palaeosoil complexes and fluvial sediments of this stratigraphic interval. The geological settings of the Mazovian Interglacial and the Odranian Glaciation are well defined and are supported by a reliable correlation with marine isotope stages (cf. Nitychoruk *et al.* 2005, 2006; Bińka and Marks 2018; Marks *et al.* 2019b). However, the principal problem for a considerable part of the Middle-Polish Complex was the arbitrary correlation of poorly defined stratigraphic units with the definite marine isotope stages (cf. Ber *et al.* 2007a, b).

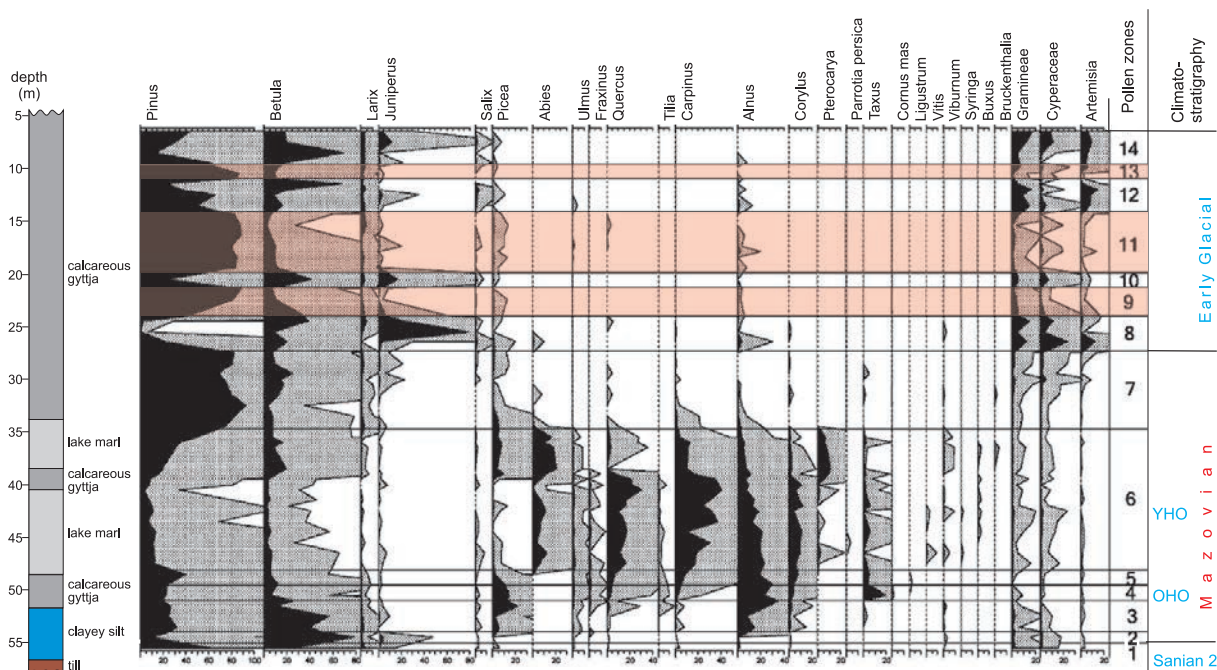
The Mazovian Interglacial (Holsteinian) is commonly correlated with MIS 11 which was the warmest one (Hughes *et al.* 2020) and lasted ~31 kyrs (Desprat *et al.* 2007). The name and first sites of this interglacial in Poland were proposed by Szafer (1928) and the Mazovian succession was established at the site Barkowice Mokre (Sobolewska 1952). Since that time, many sites with the Mazovian succession have been examined in Poland, but only some of them were analysed in detail, making palaeoclimatic and regional interpretation possible. Such sites are exceptionally numerous in Podlasie (Krupiński 1984–1985, 1988a, b, 1993, 1995a–c, 1996a, b, 1997, 2000; Krupiński and Lindner 1991; Krupiński and Nitychoruk 1991; Krupiński *et al.* 1986, 1988; Bińka and Nitychoruk 1995, 1996; Bińka *et al.* 1996, 1997; Marks and Karabanov 2017; Marks *et al.* 2018). Abundant yew is the most characteristic component of forest communities in the younger part of the climatic optimum (Granoszewski and Winter 2016) whereas the occurrence of exotic taxa and other thermophilous plants further to the east indicates a considerably warmer and wetter climate than the modern one (Text-fig. 9). The Mazovian succession indicates an unstable climate, with 2 distinct but short coolings, named the

Older and Younger Holsteinian Oscillations (Bińka and Nitychoruk 1995, 1996; Krupiński 1995c; Nita 1999; Winter and Urbański 2007; Koutsodendris *et al.* 2012, 2014; Nitychoruk *et al.* 2018; Marks *et al.* 2019b).

The interglacial succession is followed by a post-interglacial one at some sites in Poland (cf. Dyakowska 1952; Środoń 1960; Bińka *et al.* 1987; Winter 1991; Krupiński 1995a, 2000; Bińka and Nitychoruk 1996; Janczyk-Kopikowa 1996; Mamakowa 1998; Nita 1999; Pidek 2003). In a climatostratigraphic sense, the longest post-interglacial succession was recorded at Ossówka, composed of 4 stadials with steppe vegetation and 3 interstadials with pine forest, typical of a continental climate (cf. Krupiński 1995a). A similar pollen succession with 3 interstadials was identified at Łuków (Pidek and Poska 2013) and at other sites in Central and Western Europe (e.g., Reille *et al.* 2000; Urban *et al.* 2011). A comparison of the thermal demands of vegetation communities in the Mazovian succession at Ossówka with sea-surface temperatures in the Atlantic at the same time suggests that 2 older stadials and 2 older interstadials occurred still within MIS 11 (Bińka and Marks 2018).

The interglacial pollen successions ascribed to MIS 9 and MIS 7 were distinguished only at the sites Zbójno and Losy (cf. Lindner *et al.* 2013). Their stratigraphic setting is contested, the same as those of the Liwiecian (MIS 10) and Krznanian (MIS 8) glaciations (cf. Bińka 2010; Marks 2004b, 2011; Marks *et al.* 2016a). Oxygen isotope curves from deep-sea sediments suggest that MIS 9 was a very warm interglacial whereas MIS 10 was almost as cold as MIS 6 (Rodrigues *et al.* 2011; Hughes *et al.* 2020). The most enigmatic was MIS 7: cooler than a typical interglacial, but with several warm and cold lower-rank units (cf. Railsback *et al.* 2015).

A maximum extent of the Odranian Glaciation in Eastern Poland was demarcated along the northern slope of the Małopolska and Lublin Uplands, rising to >300 m a.s.l., and a distinct glacial lobe was distinguished in the northern Sandomierz Basin (Text-fig. 7; cf. Muchowski 1992). Most sites of the Mazovian Interglacial in southern Podlasie and the southern part of the neighbouring Brest Polesie in Belarus are not covered by a till of the Odranian Glaciation (cf. Velichkevich *et al.* 1993; Albrycht *et al.* 1995; Marks and Karabanov 2017; Marks *et al.* 2018; Pochocka-Szwarc *et al.* 2021). Therefore, the ice sheet extent of the Odranian Glaciation in this part of Poland is located further north and corresponds with the younger Warta Stadial (cf. Marks 2004c; Marks and Pavlovskaya 2006; Marks *et al.* 2018).



Text-fig. 9. Lithology and pollen spectrum of the Mazovian succession from the site Ossówka; after Nitychoruk *et al.* (2005), modified and supplemented; indicated are: Older Holsteinian Oscillation (OHO), Younger Holsteinian Oscillation (YHO) and interstadials in the post-interglacial period (pollen zones 9, 11 and 13).

In the extraglacial part of Poland, a gradual cooling during MIS 6 favoured agradation of permafrost and intensive aeolian accumulation, recorded in fluvial sediments (cf. Zieliński 2007; Woronko 2012; Woronko and Bujak 2018) and by accumulation of the so-called upper older loess (Maruszczak 1985, 1991; Lindner and Marks 2008). At the sites Załubińcze in the Carpathians and Odonów in the Holy Cross Mts, the palaeomagnetic event Jamaica-Biwa I dated at 180–200 ka (cf. Laj and Channel 2007) was detected in these loesses (Nawrocki and Wójcik 1995; Nawrocki and Siennicka-Chmielewska 1996). In the anaglacial part of the Odranian Glaciation, the climate was very dry, presumably due to a limited atmospheric circulation in a narrow periglacial corridor between the Scandinavian ice sheet and the Carpathians and the Sudetes, but it became wetter during deglaciation (Marks *et al.* 2018, 2019b).

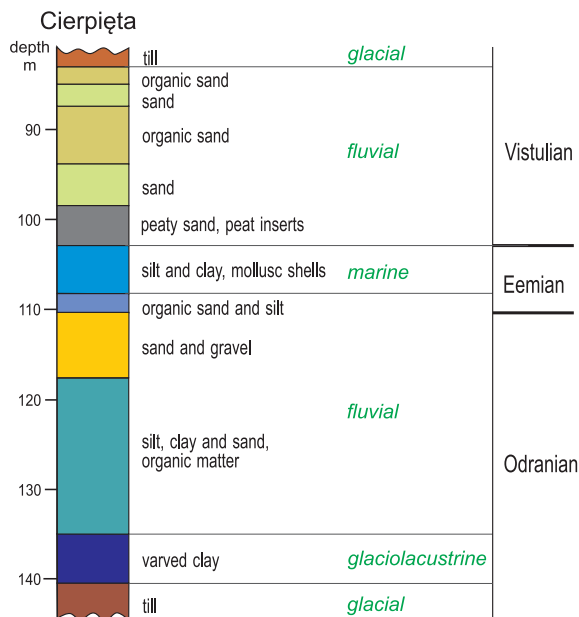
At many sites, the late glacial pollen succession passes without any break into the one of the Eemian Interglacial (cf. Marks *et al.* 2016a). The pollen successions at the sites Imbramowice (Mamakowa 1989), Szwałczaria (Borówko-Dłużakowa and Halicki 1957) and Warszawa-Wawrzyszew (Krupiński and Morawski 1993) indicate that the Odranian Glaciation terminated with 2 stadials of open vegetation, these

separated by an interstadial, at first with shrubs and then a boreal forest (Bińka and Nitychoruk 2003; cf. Marks *et al.* 2016a).

UPPER PLEISTOCENE

This is represented by the North-Polish Complex in Poland and starts with the Eemian Interglacial (MIS 5e), the palynostratigraphy and palaeoecology of which are very well recognized (Granoszewski and Winter 2016; Marks *et al.* 2016a) at almost 300 sites (Bruj and Roman 2007; Źarski *et al.* 2015). The Eemian succession is composed of 7 regional pollen zones (RPAZ), represented by 4 local pollen zones (LPAZ) E1–E4 at the site Imbramowice (Mamakowa 1989) and by E5–E7 at the site Zgierz-Rudunki (Jastrzębska-Mamełka 1985).

The Eemian Interglacial in Poland is unique for its marine sediments noted for the first time by Berendt (1865, 1866) and Jentzsch (1895), then confirmed in many drillings and outcrops in the Lower Vistula region and the Elbląg Upland (e.g., Makowska 1979, 1986, 2009). These sediments are composed of offshore brackish and marine facies with plant and fauna fossils (Pożaryski 1951; Brodniewicz 1960,



Text-fig.10. Lithology and stratigraphy of the section Cierpięta in the Lower Vistula region; after Marks *et al.* (2014b), modified.

1965a, b, 1969a, b, 1972; Nowak 1965; Head *et al.* 2005; Knudsen *et al.* 2012; Marks *et al.* 2014b). In north-western Poland, near Śliwin and Rewal, redeposited sand and sandy silt with shell debris presumably represent marine beach and lagoonal facies of the Eemian Interglacial (Krzyszowski *et al.* 1999b).

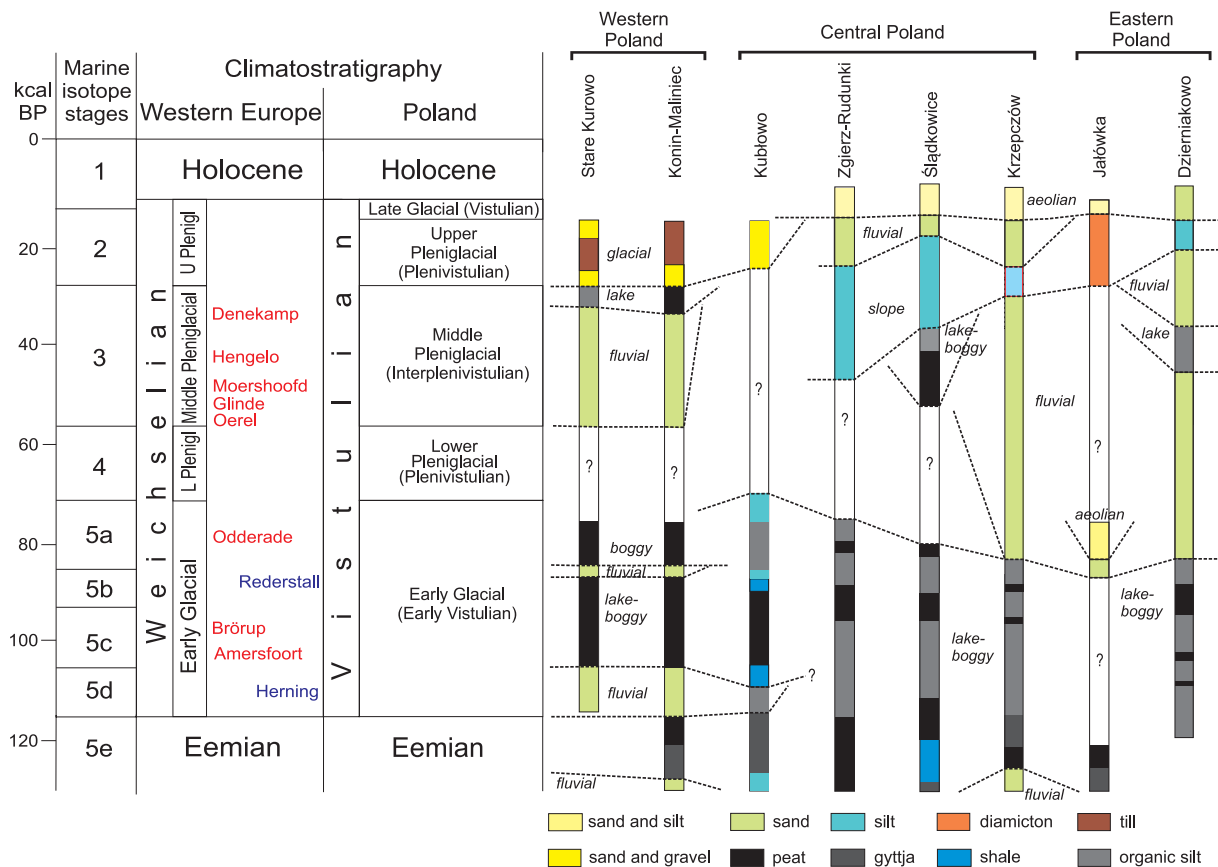
A sequence of sediments of the Eemian sea in Poland is the most complete in the Lower Vistula region, and its stratigraphic setting is unquestionable, because it is underlain and overlain by tills, respectively of the Odranian and the Vistulian glaciations (cf. Makowska 1979, 1986, 1994). On the other hand, the number and chronology of the marine transgressions have been discussed for many years, because 2 interglacial marine series were occasionally identified (Keilhack 1904; Makowska 1979, 1986, 1989, 1990, 2004a, b, 2009; Nowak and Rabek 1987; Rabek 1990), but this was completely exceptional in the Baltic Basin (cf. Miettinen *et al.* 2002; Andrén 2008).

The stratigraphy of the Eemian sea deposits in Poland is based on detailed investigations at the sites Licze, Obrzynowo and Cierpięta (Text-fig. 10), in which only a single marine series was recorded (Makowska *et al.* 2001; Head *et al.* 2005; Knudsen *et al.* 2012; Marks *et al.* 2014b). The site Cierpięta can be treated as a type section of the Eemian sea in Poland. The late glacial of the Odranian Glaciation starts with varved clay, overlain by fluvial deposits that continue at the beginning of the Eemian Interglacial and are

replaced by sediments of a shallow sea with marine fossils, located presumably close to a river mouth as indicated by a significant admixture of terrestrial plant macrofossils (Marks *et al.* 2014b). The early glacial of the Vistulian Glaciation is represented by fluvial sediments, deposited in a temperate climate.

The environment of the Eemian sea is reflected at many sites, as shown by analyses of diatoms, dinoflagellata, molluscs, ostracods, foraminifers and sea-urchins (Makowska 2001; Head *et al.* 2005; Krzyżmińska *et al.* 2007; Marks *et al.* 2014b). Fragments of sea-urchins at the sites Elbląg, Licze, Obrzynowo and Cierpięta prove a salinity to 28 psu, which is much higher than suggested by the diatom analysis at Licze and Obrzynowo (Knudsen *et al.* 2011, 2012). During the maximum transgression, the Eemian sea had wider straits with the North Sea and was connected with the White Sea through the Karelian isthmus. A sea bay in the Lower Vistula region extended as far south as Kwidzyn and Prabuty (Makowska 2009). Based on correlation of RPAZ from northern Poland (Mamakowa 1989), Bispingen in northern Germany (Müller 1974; Field *et al.* 1994) and Denmark (Andersen 1961, 1965, 1975), the marine transgression was found to reach the southern Baltic region during the first 300 years of the Eemian Interglacial. Then, diatom analysis suggests that the first transgression maximum occurred at 800–3500 years, the second at 6200–6600 years and a final regression in northern Poland at ~7500 years after the beginning of the Eemian Interglacial (cf. Knudsen *et al.* 2012).

In the Lower Vistula region, i.e. the stratotype area of the Vistulian Glaciation, above the Eemian marine sediments there are at least 5 tills, the stratigraphic setting of which was interpreted in many ways (e.g., Makowska 1979, 1986; Drozdowski 1979, 1986; Mojski 1999; Wysota 2002; Marks 2011; Woźniak *et al.* 2018). The identified climatic episodes during the Vistulian Glaciation provide a more reliable chronology, occasionally correlated with oxygen isotope curves of Greenland ice cores (Marks *et al.* 2016b; Starkel *et al.* 2017; cf. Rasmussen *et al.* 2014; Cohen and Gibbard 2019). The stratigraphy of the Vistulian Glaciation in Poland is generally based on environmental and climatic transformations, notified at many sites (e.g., Kozarski 1991; Klatkova 1997; Starkel *et al.* 2007; Jary 2009; Roman *et al.* 2014), but the record is particularly fragmentary for the Middle Pleniglacial (Text-fig. 11; cf. Klatkova 1997). The stratigraphy of the Upper Pleniglacial is strictly connected with advances of the Scandinavian ice sheet in northern and central Poland (Marks *et al.* 2016b), when the climate was extremely cold and dry (Marks

Text-fig. 11. Vistulian climatostratigraphy; after Marks *et al.* (2016a), modified.

et al. 2019a). Long pollen sequences from the Eemian Interglacial to the Middle Pleniglacial were examined at several sites (Granoszewski 2003; Roman and Balwierz 2010), among which the site Horoszki Duże has presumably a continuous pollen record, but multi-proxy analyses and precise dating are lacking.

The climate was more continental in eastern Poland during the Amersfoort, Brørup and Odderade interstadials whereas in western Poland it was so during the Rederstall and Herning stadials, and the cold episode between Amersfoort and Brørup (Marks *et al.* 2016a). A full pollen succession of the Early Glacial has been examined at many sites of lake sediments, among others Zgierz-Rudunki (Jastrzębska-Mamelka 1985), Władysławów (Tobolski 1991), Horoszki (Granoszewski 2003), Łomżyca (Niklewski and Krupiński 1992) and Machacz (Kupryjanowicz 1994). Considerable climatic amelioration during interstadials favoured replacement of steppe-tundra and the development of a boreal forest (Granoszewski and Winter 2016). At the site Wildno in Dobrzyń

Lakeland, lake clay and silt contain mollusc shells (Dzierżek and Szymanek 2013) whereas at the site Zwierzyniec in Central Poland, Eemian peat is overlain by fluvial deposits with abundant aeolian material, typical of accumulation in a periglacial zone (Kalińska-Nartiša *et al.* 2016).

In the Lower Pleniglacial in Poland, a steppe-tundra with rare boreal trees was common (Granoszewski 2003). Northern Europe, together with the Baltic Basin, was partly occupied by the Scandinavian ice sheet (e.g., Andersen and Mangerud 1989; Petersen and Kronborg 1991; Houmark-Nielsen 1994, 2010) and possible glacial deposits were identified also at many sites in north-eastern Poland (e.g., Drozdowski 1979, 1986; Makowska 1979, 1986; Marks 1988; Wysota 2002; Weckwerth *et al.* 2011; Woźniak *et al.* 2018; Marks *et al.* 2022c). It was occasionally postulated that the ice sheet was more extensive than during the Upper Pleniglacial (e.g., Marks 1988; Lisicki 1997, 1998; Ber 2000; Krzywicki 2002; Banaszuk and Banaszuk 2010), although this was questioned

as not being supported by a reliable method of dating (e.g., Wysota 2002; Mojski 2005; Marks 2011; Marks *et al.* 2016a). There are no glacial landforms of this age at the land surface and single cosmogenic isotope datings, suggesting the pre-Upper Pleniglacial age of ice sheet advance, seem to reflect rather a complicated history of exposition and burial of erratics than a deglaciation itself (cf. Rinterknecht *et al.* 2005, 2010; Tylmann *et al.* 2019).

In the Middle Pleniglacial stratigraphy many warm and cold episodes were distinguished (Kozarski 1991; Jary 2007; Starkel *et al.* 2007; Kupryjanowicz 2008; Jary and Ciszek 2013; Roman *et al.* 2014; etc.), but their sedimentary record is generally short at particular sites, usually with low resolution and inadequate dating, and containing numerous hiatuses. Most climatic episodes were identified in fluvial deposits, therefore records are isolated and not synchronic with one another. A limited ice sheet advance in northern Poland cannot be excluded at 37–33 ka and 28.5–27.0 ka BP (Weckwerth *et al.* 2011; Marks 2012). Rapid and short temperature rises did not allow for the development of more thermophilous plants, but vegetation typical of the preceding cold phases disappeared. Slope, aeolian and fluvial processes prevailed (Rotnicki 1987; Starkel 1988; Krzyszkowski *et al.* 1995, 1999a, 2001; Dzierżek and Stańczuk 2006; Krzyszkowski and Kuszell 2007; Wachecka-Kotkowska *et al.* 2014, 2018; Gębica *et al.* 2015; Starkel *et al.* 2017; Ludwikowska-Kędzia 2018). In the eastern part of the Warsaw Basin, the upper part of the Eemian peat was eroded and replaced by aeolian sand (Marks *et al.* 2016a), OSL dated at 43–39 ka BP and 31–25 ka BP (Kalińska-Nartiša and Nartiš 2016), and >48–32 ka BP at the sites Kubłowo and Wildno (Roman and Balwierz 2010; Dzierżek and Szymanek 2013). The Middle Pleniglacial terminates with accumulation of the lower younger loess in the South Polish Uplands and the foreland of the Carpathians and the Sudetes (Maruszczak 1991).

In the Upper Pleniglacial, the Scandinavian ice sheet advanced in northern Central Europe, reaching southernmost in south-western Poland (Marks *et al.* 2022c). Organic deposits under a till of this ice sheet advance were radiocarbon dated at 26.6–25.3 cal ka BP (Stankowska and Stankowski 1988; Gogołek and Mańkowska 1989; Rotnicki and Borówka 1995; Kramarska 1998; Krzyszkowski *et al.* 1999a), and consequently the ice sheet must have occupied northern Poland after 25 cal ka BP. The maximum extent of this ice sheet is commonly correlated with the Last Glacial Maximum (LGM), although these two events are asynchronous. The LGM should be referred to a

climatic minimum during the last Pleistocene glaciation and is reflected by the lowest global sea level, synchronic with the largest volume of the ice bodies in the world (cf. Clark and Mix 2002; Clark *et al.* 2009). There are two main marginal standstills of the ice sheet connected with LGM in Poland. The older, Leszno Phase dated at 25–24 cal ka BP (Niewiarowski *et al.* 1995; Stankowski *et al.* 1999; Gamrat *et al.* 2017; Tylmann *et al.* 2019), represents the maximum ice sheet limit in Germany and western Poland (Marks *et al.* 2022c). The younger, Poznań Phase, dated at 21–19 cal ka BP (Stankowski *et al.* 1999; Wysota *et al.* 2009; Marks 2012; Roman 2017) is reflected by the maximum ice sheet limit in central and eastern Poland, Lithuania, Belarus and Russia (Marks 2015; Marks *et al.* 2022c). A synchronous maximum ice sheet extent of roughly 5 ka can be explained by the varied activity of different ice streams, activated during successive ice sheet advances to the south of the Baltic Basin (Punkari 1997; Boulton *et al.* 2004; Marks 2002; Marks *et al.* 2016a) and in central Poland it is reflected by the transgressive Płock Lobe in the Middle Vistula valley (Marks 2012). The Leszno and Poznań tills were recognized and dated at Konin-Mikorzyn (Stankowska and Stankowski 1988) and Wapienno (Sokołowski 2002; Sokołowski and Bluszcz 2004; Sokołowski and Woronko 2007; Wysota *et al.* 2009). A bipartite sequence of varved clays of the Warsaw ice-dammed lake (cf. Różycki 1972), among others at Plecewice, is also the evidence for 2 ice sheet advances during the LGM (Marks *et al.* 2016a).

After the Poznań Phase, the ice sheet retreat was interrupted by local and regional advances during successive phases: Chodzież (Kujawy), Pomeranian and Gardno (Roszko 1968; Kozarski 1995; Mojski 2005; Marks 2012; Marks *et al.* 2023a). The Chodzież Phase is indicated by a separate till, glaciotectionic deformations and vast outwash plains (Uniejewska *et al.* 1979; Kozarski and Nowaczyk 1985; Kozarski and Kasprzak 1987; Böse and Górka 1995; Kozarski 1995; Pettersson 2002) and its age is estimated at 17.7 ka BP (Kozarski 1986, 1995). The most outstanding ice-marginal zone during the Vistulian Glaciation was formed during the Pomeranian Phase (Mojski 2005). Its till is generally separated from the Poznań till by glaciofluvial and glaciolacustrine deposits (Marks *et al.* 2023a). A retreat of the ice sheet after the Pomeranian Phase was dated with cosmogenic isotopes at ~16.7 ka BP (Tylmann *et al.* 2019). The ice sheet retreat in Poland was terminated by a local advance during the Gardno Phase (15.5–16.0 ka BP), indicated by a separate till and end moraines with large-scale glaciotectionic deformations (Petelski

Stratigraphy	Germany	Age [cal ka]	Poland			
Holocene	Holocene	11.7	Holocene			
Late Glacial	Younger Dryas	12.68	Late Glacial	Younger Dryas		
	Allerød	Allerød B		13.08	Bølling- Allerød Interstadial	Allerød
		Gerzensee oscillation <i>LST</i> (12.88 cal ka BP)		13.15		Older Dryas
		Allerød A		13.35		
	Older Dryas	13.54		Bølling		
	Bølling	13.67		Oldest Dryas		
	Oldest Dryas	13.80				
	Meiendorf	14.45				
Upper Pleniglacial	Pomeranian Phase	14.90	Upper Pleniglacial	Pomeranian Phase		

Table 2. Climatostratigraphy of the Late Glacial, *LST* – Laacher See Tephra; after Marks *et al.* (2023b), modified and supplemented.

1977; Rotnicki 1995; Rotnicki and Borówka 1995; Jasiewicz 1999). The following stabilisation of the ice sheet margin in the southern Baltic Basin occurred during the Słupsk Bank Phase, OSL dated at 15.2 ka and the Southern Middle Bank (Uścińowicz 1996, 1999; Uścińowicz *et al.* 2019).

Intensive aeolian activity was not continuous but resulted in the formation of aeolian sandy covers and dunes, mainly on outwash plains and higher terraces in the ice-marginal spillways. In the Warsaw Basin, aeolian sands on the Błonie and Radzymin terraces were deposited in several phases, dated at 16–15 ka BP and 14 ka BP (cf. Dzierżek *et al.* 2015; Kalińska-Nartiša *et al.* 2016). A break in aeolian deposition is indicated by a buried soil in sediments of the highest (Otwock) terrace in the Middle Vistula valley at Kamion, dated at 15.8 cal BP (Manikowska 1982), that is during the Pomeranian Phase (Marks *et al.* 2016a). Loess accumulated in southern Poland, particularly within the so-called European Loess Belt (Badura *et al.* 2013; Lehmkuhl *et al.* 2021).

The Late Glacial is composed of several alternate warmings and coolings, stimulated by changes in oceanic and atmospheric circulation in the northern Atlantic region (Table 2). It starts with ice sheet retreat after the Pomeranian Phase, with 3 cold phases of the Oldest, Older and Younger Dryas and 2 intervening warm interphases of the Bølling and Allerød (cf. Dzeduszyńska 2019). In more recent publications the Late Glacial starts with the ice sheet retreat from Central Europe at ~14.9 cal ka BP (cf. Marks *et al.* 2023a). A small temperature rise in the Oldest Dryas (14.90–13.67 cal ka BP) resulted in the spreading of a tundra-steppe with herbs and bushes. Poland was still within a periglacial zone with a discontinuous permafrost (Kozarski 1993; Mojski 2005; Marks *et al.* 2023b), but its progressive degradation favoured melting of buried dead ice, activation of

mass movements and the gradual decline of meltwater runoff (Błaszkiwicz 2005, 2011). In Germany, a slightly warmer episode of the Meiendorf Interstadial with shrub-steppe tundra vegetation was noted at 14.45–13.80 cal ka BP (Table 2; Litt and Stebich 1999; Brauer *et al.* 2001).

In the Bølling Interphase (13.67–13.54 cal ka BP) lake deposition was initiated and a more dense shrub vegetation with single trees appeared (Madeyska 1995). No continuous plant sequences are known as only isolated and thin organic inserts were found within mineral deposits (e.g., Błaszkiwicz and Krzysińska 1992; Niewiarowski 2003; Błaszkiwicz 2005; Nalepka 2005). The cooling of the Older Dryas (13.54–13.35 cal ka BP) was identified at rare sites in Poland (e.g., Ralska-Jasiewiczowa 1966; Nalepka 2005), therefore it is treated commonly as a part of the Bølling-Allerød Interstadial (Tobolski 1998). Climate deterioration is reflected by a loose shrub and bush vegetation (Marks *et al.* 2023b) and it favoured mass movements and lateral erosion in river valleys. Aeolian processes and dune formation were intensive in western Poland (Nowaczyk 1986).

In the Allerød Interphase (13.35–12.68 cal ka BP), melting of buried dead ice continued and sedimentation was intensive in lakes (e.g., Więckowski 1966; Nowaczyk 1994; Niewiarowski 2003; Błaszkiwicz 2005, 2011, Błaszkiwicz *et al.* 2015, Słowiński *et al.* 2015). The vegetation cover was predominately birch-pine forest but in Germany, an intra-Allerød cold event of the Gerzensee Oscillation was recorded in the middle part of the Allerød Interphase (Andresen *et al.* 2000; Litt *et al.* 2003). It is correlated with the eruption of the Laacher See volcano, dated at 12.88 cal ka BP (Litt and Stebich 1999) and resulted in a wider spreading of herbs (Marks *et al.* 2023b). A lower mean summer temperature (1–2°C) and higher precipitation induced a rise of the lake water levels.

The Lacher See Tephra is a key horizon in peatbogs in north-western Poland (Błaszkiwicz 2007).

The Bolling-Allerød Interstadial (14.9–12.68v cal ka BP), with its abrupt climate change in Europe, is among the main climatostratigraphic periods of the Last Deglaciation. However, the limits of this warm and humid climate were not clearly determined, the period was thermally unstable and the precipitation distribution was regionally and temporary varied (Palacios *et al.* 2023). Consequently, the vegetation changes associated with the Bolling-Allerød Interstadial did not occur synchronously everywhere (cf. Naughton 2023).

A rapid cooling in the Younger Dryas (12.68–11.7 cal ka BP) was accompanied by a renewed aggradation of permafrost and the activation of periglacial processes with intensive solifluction and aeolian accumulation, also dune formation (Marks *et al.* 2023c). Open vegetation of park tundra predominated, but steppe-tundra predominated to the east. The site Lake Gościąż in the Płock Basin is a regional stratotype of the Younger Dryas (Goslar *et al.* 1998; Litt *et al.* 2001). Its lower boundary is dated at 12 620+133/-231 cal BP and the upper one (Pleistocene/Holocene boundary) at 11 470+126/-206 cal BP (Müller *et al.* 2021; Bonk *et al.* 2021). A good malacological record for the Late Glacial/Holocene transition was examined at numerous sites (cf. Marks *et al.* 2016a).

HOLOCENE

A huge environmental development started at the onset of the Holocene and continued up to modern times, expressed by plant and faunal migration, lake evolution and soil formation. The summer temperature increased distinctly in Central Poland from >14.6°C to 18.3°C in few decades at the beginning of the Holocene, but the winter temperature, from -19.1 to -12.8°C, was similar to that occurring during the late Younger Dryas, and annual precipitation was equal to 400–500 mm (Müller *et al.* 2021; Płóciennik *et al.* 2022). The Middle Holocene had a warm and stable climate with the air temperature 1.0–3.5°C higher than the modern one (Płóciennik *et al.* 2011; Renssen *et al.* 2012; Luoto *et al.* 2019; Kaufman *et al.* 2020; Kotrys *et al.* 2020).

The cold Bond events 11.3 and 8.2 cal ka BP were recognised at several sites in Poland (Starkel *et al.* 1998; Lauterbach *et al.* 2011; Fiłoc *et al.* 2016) whereas the 4.2 cal ka BP event is weakly detected (Pleskot *et al.* 2020). Several humid (9.5–8.5, 7.6–8.0, 6.4–6.2; 5.6–4.8 and 3.5–3.2 ka BP) and dry epi-

sodes (4.2 ka BP and 2.8 ka BP) were distinguished in Poland, based on peat and lake records (Michczyńska *et al.* 2013). Decreasing temperatures and increased climatic instability are characteristic of the last five thousand years. During the last two millennia, transformation of the natural environment was affected both by climate changes and human impact (Marcisz *et al.* 2015; Lamentowicz *et al.* 2019; Łuców *et al.* 2020; Mroczkowska *et al.* 2021).

The water-level of the southern Baltic Sea was rising with a varying rate, but continuously from ~50 m below the present sea level at the beginning of the Holocene (Uścińowicz 2003). The catastrophic draining of the Baltic Ice Lake (cf. Björck 1995; Jakobsson *et al.* 2007) enabled inflow of the Yoldia Sea (Uścińowicz 2003). The following uplift of the Danish-Swedish area cut off the connection with the North Sea at ~10.3 cal ka BP and resulted in the development of the freshwater Ancylus Lake. It terminated with a sudden regression at 8.5–8.4 cal ka BP and the transgression of the Mastogloia Sea (Uścińowicz 2003), followed by the Littorina transgression at ~8.3 cal ka BP. Since that time, the Baltic basin has become permanently connected with the North Sea. The sea level rise resulted in shoreline changes and extensive erosion of a previous terrestrial landscape and the development of the Łeba, Hel and Vistulian spits (Łabuz 2015).

Progressive degradation of permafrost (cf. Szewczyk 2017) and final melting of buried dead-ice transformed glacial landscapes during the Early Holocene, producing the youngest lakes and the modern hydrographic network (Błaszkiwicz 2011; Kordowski 2013; Błaszkiwicz *et al.* 2015; Słowiński *et al.* 2015; Dietze *et al.* 2016; Dobrowolski *et al.* 2019). Aeolian processes continued during the Middle Holocene until 3.0 ka BP (Kalińska-Nartiša *et al.* 2016), with dune formation on the Baltic Sea spits as well as along marine and lagoonal shores (Fedorowicz *et al.* 2012).

The first forest communities were composed mainly of birch and pine, and open grasslands were common, especially on sandy soils. During the mid- and late Early Holocene, elm and oak spread, then the forest was enriched in deciduous trees (Ralska-Jasiewiczowa 2004). The climax forest became partly transformed by the Neolithic people during the late Middle Holocene (Kaczanowski and Kozłowski 1998), to provide areas for settlements, cultivated land, meadows and pastures. The environmental transformations in the Late Holocene were dependent both on climate and increasing human activity (Makohonienko 2004; Ralska-Jasiewiczowa 2004).

DISCUSSION

The Polish Quaternary stratigraphy needs to be based on principles that have been determined and accepted by the international community (<http://quaternary.stratigraphy.org/stratigraphic-guide>). Inconsequently applied classification and terminology, connected with arbitrary correlation with marine isotope stages (MIS) and without reliable dating, has resulted in the creation of several stratigraphic units devoid of type sections and with ambiguous stratigraphic settings. For these reasons, correlation of the stratigraphic subdivisions in Poland with the ones in the neighbouring countries was difficult if not impossible, although some progress was done by geological mapping of the border areas (e.g., Schultz *et al.* 2000; Marks and Karabanov 2011, 2017).

A verified scheme of the Polish Quaternary stratigraphy (Text-fig. 12) contains the stratigraphic units with a reliable setting, although not all of them are univocally dated. The so-called preglacial deposits, that is the ones, the deposition of which preceded the first advance of the Scandinavian ice sheet in the territory of Poland, started already in the Lower Pliocene (Brunssumian and Reuverian) and terminated in the late Early Pleistocene, but with a huge hiatus (~3 Ma) of the sedimentary record in southern Mazowsze (cf. Bujak *et al.* 2016). The Neogene/Quaternary boundary is reflected by a replacement of forest by forest-steppe and steppe tundra communities, characteristic of a subarctic climate (Winter 2015) but its location is not supported by reliable dating. The upper boundary of the Preglacial Complex (cf. Lindner *et al.* 2013) is expressed by the admixture of Scandinavian material in sediments, indicating the first advance of the ice sheet into the territory of Poland around 900 ka BP that is, much earlier than in other countries of continental Europe. Both lower and upper boundaries of the Preglacial Complex have only either a lithological or a palynological record in Poland, therefore the studies should be continued, particularly at the sites Ponurzyca and Wólka Ligęzowska that seem to be the key ones for the stratigraphic subdivision of the Lower Pleistocene in Poland (cf. Baraniecka 1991; Winter 2015). They should be followed by a revision of the stratigraphic setting of the ‘preglacial’ Koziencice and Krasnystaw series (cf. Mojski 1984). The gravels of these fluvial series of the Lower Pleistocene are resistant to physical weathering and they reflect deposition during episodic or seasonal floods in a very dry and probably also cold climate when the vegetation cover was scarce (cf. Popescu *et al.* 2010).

Chrono-stratigraphy	Climatostratigraphy			Age ka		
	Western Europe (Gibbard <i>et al.</i> 2005)	Poland	MIS			
Holocene	Holocene	Holocene	1	11.7		
Upper Pleistocene	Weichselian	Vistulian	2-5d	129		
	Eemian	Eemian	5e			
Middle Pleistocene	Saalian	Odranian	6	424		
			7			
			8			
			9			
			10			
	Holsteinian	Mazovian	11			
	Elsterian	Sanian 2	12			
	Cromerian Complex	Cromerian IV			13	621
		Glacial C			14	
		Cromerian III	Ferdynandovian		15	
		Glacial B	Sanian 1		16	
Cromerian II			17			
glacial A			18			
		Podlasian	19			
Cromerian I			20			
		Augustovian	21			
Lower Pleistocene	Dorst Substage	Nidanian	22	900		
	Bavelian Stage			1800		
	Menapian	Preglacial Complex				
	Waalian					
	Eburonian					
	Tiglian					
Praetiglian						
				2580		

Text-fig. 12. Quaternary stratigraphy of Poland, their correlation with Western Europe and marine isotope stages.

The chronology of the stratigraphic units of the ‘glacial’ Pleistocene, especially the ones of the late Early Pleistocene and the early Middle Pleistocene (Text-fig. 12), are determined based on the general geo-

logical setting and regional correlation (Sanian 1), relation to the Brunhes/Matuyama boundary (Nidanian, Podlasian) and correlation of terrestrial and marine temperature curves (Ferdynandovian, Mazovian). The most ambiguous is the Sanian 2 Glaciation, the extent of which may be similar to that of the Odranian Glaciation. Older interglacials have three (Podlasian) or two (Ferdynandovian) climatic optima separated by distinct coolings, whereas the younger ones (Mazovian, Eemian and Holocene) – have only a single one (Lindner *et al.* 2013). A critical verification of the previous subdivisions of the Quaternary in Poland has resulted in a revised correlation the main stratigraphic units, both with the ones in Western Europe and with the marine isotope stages (Text-fig. 12). It is the first step to select the regional stratotypes of the distinguished stratigraphic units and boundaries, making a reliable correlation with the international chronostratigraphic chart possible (cf. Text-fig. 1).

CONCLUSIONS

The verified stratigraphy of the Quaternary in the glaciated part of Poland presents only these stratigraphic units, the setting of which is supported by internationally accepted principles. However, corrections are possible if new sites, records and datings are available. The stratigraphic schemes of the extraglacial area, based on sites with fluvial, lake and loess sequences, are much more convincing and complete, at least for the Middle and Late Pleistocene. Combining the schemes from the glacial and extraglacial areas still remains a challenging field in Polish stratigraphy. Among the main limitations, there is a lack of good dating methods that could be applied to deposits of this part of the Middle Pleistocene whereas correlation of the terrestrial sequences with high-resolution oxygen isotope deep-sea curves can solve only partly the dating problems.

Definition of the regional stratotypes of the main climatostratigraphic units and boundaries is the main principle in Polish Quaternary stratigraphy. There are still lacking regional stratotypes for the main order boundaries as Pliocene/Pleistocene, Early/Middle Pleistocene and Middle/Late Pleistocene. The boundary Late Pleistocene/Holocene is the only that is close to having a stratotype section. Among the other goals in the Quaternary stratigraphy of Poland is a filling of gaps in the preglacial part of the Early Pleistocene and in the late Middle Pleistocene.

A longer-distant task in Quaternary stratigraphy is the transition from a qualitative description of

the stratigraphic units to one based also on selected quantitative criteria. Such an approach would enable direct correlation with marine isotope curves, so far the best correlation tool in Quaternary stratigraphy.

Acknowledgments

The project was funded by the National Science Centre in Poland (project 2017/27/B/ST10/00165). The author would like to thank Zdzisław Jary (University of Wrocław) and the anonymous reviewer for valuable comments that helped to improve much the first version of the manuscript. The help of Robert Janiszewski (University of Warsaw) with the references format is highly appreciated.

REFERENCES

- Albrycht, A., Skompski, S. and Pidek, I.A. 1995. Significance of mollusk fauna from Ortel Królewski and Rossosz sites for the Quaternary stratigraphy of Podlasie (East Poland). *Przegląd Geologiczny*, **43**, 321–330.
- Andersen, S.T. 1961. Vegetation and its environment in Denmark in the Early Weichselian Glacial (Last Glacial). *Danmarks Geologiske Undersøgelse*, II Række, **75**, 1–175.
- Andersen, S.T. 1965. Interglaciale og interstadiale Danmarks Kvarter. *Meddelelser fra Dansk geologisk forening*, **15**, 486–506.
- Andersen, S.T. 1975. The Eemian freshwater deposit at Egersund, South Jylland, and the Eemian landscape development in Denmark. *Danmarks Geologiske Undersøgelse Årbog*, **1974**, 49–70.
- Andersen, B.G. and Mangerud, J. 1989. The last interglacial-glacial cycle in Fennoscandia. *Quaternary International*, **3** (4), 21–29.
- Andrén, T. 2008. History of the Baltic sea basin from the Eemian to the last glacial maximum. Geological Congress, Oslo, Abstracts, 33. Norwegian Academy of Science and Letters, Oslo.
- Andresen, C.S., Björck, S., Bennike, O., Heinemeier, J. and Kromer, B. 2000. What do $\Delta 14C$ changes across the Gersensee oscillation/GI-1b event imply for deglacial oscillations? *Journal of Quaternary Science*, **15** (3), 203–214.
- Badura, J., Jary, Z. and Smalley, I. 2013. Sources of loess material for deposits in Poland and parts of Central Europe: the lost Big River. *Quaternary International*, **296**, 15–22.
- Banaszuk, H. and Banaszuk, P. 2010. Zagadnienia morfogenezy Niziny Północnopodlaskiej, 170 pp. Oficyna Wydawnicza Politechniki Białostockiej; Białystok.
- Baraniecka, M.D. 1975. Znaczenie profile z Ponurzyca dla badań genezy i wieku preglacjału Mazowsza. *Kwartalnik Geologiczny*, **19** (3), 651–665.

- Baraniecka, M.D. 1991. Section Różce against main sections of preglacial deposits in southern Mazowsze. *Przegląd Geologiczny*, **39** (5–6), 254–257. [In Polish with English summary]
- Ber, A. 1996. Sytuacja geologiczna jeziornych osadów piętra augustowskiego w Szczecbrze koło Augustowa oraz osadów jeziornych interglacjału mazowieckiego w Krzyżewie. *Biuletyn Państwowego Instytutu Geologicznego*, **373**, 35–48.
- Ber, A. 2000. Plejstocen Polski Północno-wschodniej w nawiązaniu do głębszego podłoża i obszarów sąsiednich. *Prace Państwowego Instytutu Geologicznego*, **170**, 1–89.
- Ber, A. 2005. Polish Pleistocene stratigraphy – a review of interglacial stratotypes. *Netherlands Journal of Geosciences (Geologie en Mijnbouw)*, **84** (2), 61–76.
- Ber, A. 2006. Pleistocene interglacials and glaciations of north-eastern Poland compared to neighbouring areas. *Quaternary International*, **149**, 12–23.
- Ber, A. 2009. Litologia i sytuacja geologiczna osadów interglacjału augustowskiego z profili Sucha Wieś (Pojezierze Elckie) i Czarnucha (Równina Augustowska). *Biuletyn Państwowego Instytutu Geologicznego*, **345**, 3–22.
- Ber, A., Janczyk-Kopikowa, Z. and Krzyszkowski, D. 1998. A new interglacial stage in Poland (Augustovian) and the problem of the oldest Pleistocene till. *Quaternary Science Reviews*, **17**, 761–773.
- Ber, A., Lindner, L. and Marks, L. 2007a. Proposal of a stratigraphic subdivision of the Quaternary of Poland. *Quaternary International* (Supplement 1), **167–168**, 32.
- Ber, A., Lindner, L. and Marks, L. 2007b. Propozycja podziału stratygraficznego czwartorzędu Polski. *Przegląd Geologiczny*, **55** (2), 115–118.
- Ber, A. and Marks, L. 2004. O potrzebie uporządkowania polskiej terminologii stratygraficznej dla czwartorzędu. XI Konferencja Stratygrafia plejstocenu Polski, Supraśl, 30. sierpnia – 3. września 2004, 17–18. Państwowy Instytut Geologiczny; Warszawa.
- Berendt, G. 1865. Marine-Diluvialfauna in Westpreussen. *Schriften der Königlich-Physikalisch-Ökonomischen Gesellschaft zu Königsberg Jahrgang*, **6**, 203–209.
- Berendt, G. 1866. Marine Diluvialfauna im Westpreussen. *Zeitschrift der Deutschen Geologischen Gesellschaft*, **18**, 174–176.
- Bińka, K. 2010. Reinvestigation of the interglacial pollen flora at Zbójno, central Poland. *Studia Quaternaria*, **27**, 35–41.
- Bińka, K., Lindner, L. and Nitychoruk, J. 1996. Sytuacja geologiczna i analiza paleobotaniczna osadów jeziornych interglacjału mazowieckiego w Wilczynie na południowym Podlasiu (komunikat wstępny). In: Marks, L. (Ed.), *Stratygrafia plejstocenu Polski*, 29–38. Instytut Geologii Podstawowej Uniwersytetu Warszawskiego; Warszawa.
- Bińka, K., Lindner, L. and Nitychoruk, J. 1997. Geologic-floristic setting of the Mazovian Interglacial sites in Wilczyn and Lipnica in southern Podlasie (eastern Poland) and their palaeogeographic connections. *Geological Quarterly*, **41** (3), 381–394.
- Bińka, K., Marciniak, B. and Ziemińska-Tworzydło, M. 1987. Analiza palinologiczna i diatomologiczna osadów interglacjału mazowieckiego w Adamówce (Kotlina Sandomierska). *Kwartalnik Geologiczny*, **31** (2/3), 453–474.
- Bińka, K. and Marks, L. 2018. Terrestrial versus marine archives: biostratigraphical correlation of the Middle Pleistocene lacustrine records from central Europe and their equivalents in the deep-sea cores from the Portuguese margin. *Geological Quarterly*, **62** (1), 69–80.
- Bińka, K. and Nitychoruk, J. 2003. The late Saalian, Eemian and early Vistulian pollen sequence at Dziejule, eastern Poland. *Geological Quarterly*, **47** (2), 155–168.
- Björck, S. 1995. A review of the history of the Baltic Sea, 13.0–8.0 ka BP. *Quaternary International*, **27**, 19–40.
- Błaszkiwicz, M. 2005. Późnoglacialna i wczesnholoceńska ewolucja obniżeń jeziornych na Pojezierzu Kociewskim (wschodnia część Pomorza), 192 pp. IGiPZ PAN; Warszawa.
- Błaszkiwicz, M. 2007. The use of volcanic ash in chronostratigraphy and the reconstruction of environmental changes in Central Europe over the last 15,000 years. *Przegląd Geograficzny*, **79** (3–4), 615–625.
- Błaszkiwicz, M. 2011. Timing of the final disappearance of permafrost in the central European Lowland, as reconstructed from the evolution of lakes in N Poland. *Geological Quarterly*, **55** (4), 361–374.
- Błaszkiwicz, M. and Krzyżmińska, J. 1992. Późnoglacialna faza jeziorna w dolinie Wierzyce. *Przegląd Geograficzny*, **64** (3–4), 369–380.
- Błaszkiwicz, M., Piotrowski, J.A., Brauer, A., Gierszewski, P., Kordowski, J., Kramkowski, M., Lamparski, P., Lorenz, S., Noryśkiwicz, A.M., Ott, F. and Słowiński, M. 2015. Climatic and morphological controls on diachronous postglacial lake and river valley evolution in the area of Last Glaciation, northern Poland. *Quaternary Science Reviews*, **109**, 13–27.
- Bonk, A., Müller, D., Ramisch, A., Kramkowski, M., Noryśkiwicz, A., Sekudewicz, I., Gąsiorowski, M., Luberdarnaś, K., Słowiński, M., Schwab, M., Tjallingii, R., Brauer, A. and Błaszkiwicz, M. 2021. Varve microfacies and chronology from a new sediment record of Lake Gościąg (Poland). *Quaternary Science Reviews*, **251**, 1–17.
- Borówko-Dłużakowa, Z. and Halicki, B. 1957. Interglacjały Suwalszczyzny i terenów sąsiednich. *Acta Geologica Polonica*, **7**, 361–397.
- Boulton, G.S., Dongelmans, P., Punkari, M. and Broadgate, M. 2004. Evidence of European ice sheet fluctuation during the last glacial cycle. In: Ehlers, J. and Gibbard, P.L. (Eds), *Quaternary Glaciations – Extent and Chronology, 1: Europe*, 441–460. Elsevier; Amsterdam.
- Böse, M. and Górka, M. 1995. Lithostratigraphical studies in

- the outcrop at Ujście, Toruń-Eberswalde Pradolina, western Poland. *Eiszeitalter und Gegenwart*, **45**, 1–14.
- Brauer, A., Litt, T., Negendank, J. and Zolitschka, B. 2001. Lateglacial varve chronology and biostratigraphy of lakes Holzmaar and Meerfelder Maar, Germany. *Boreas*, **30**, 83–88.
- Brodniewicz, I. 1960. Eemskie mięczaki morskie z wierceni w Brachlewie. *Acta Palaeontologica Polonica*, **5** (2), 235–282.
- Brodniewicz, I. 1965a. Fauna eemka z otworu Brachlewo. *Biuletyn Instytutu Geologicznego*, **187**, 127–129.
- Brodniewicz, I. 1965b. Recent and some Holocene Foraminifera of the Southern Baltic Sea. *Acta Palaeontologica Polonica*, **10** (2), 131–248.
- Brodniewicz, I. 1969a. Die Eem-Foraminiferen der Cardiumbank bei Elbląg (V. R. Polen). *Berichte der Deutschen Gesellschaft für geologische Wissenschaften, Geologie, Paläontologie*, **A14** (4), 533–535.
- Brodniewicz, I. 1969b. Mięczaki z interglacialnych ilów elbląskich z Elbląga i Nadbrzeża. *Acta Palaeontologica Polonica*, **14** (2): 253–290.
- Brodniewicz, I. 1972. Pleistocene foraminifers of the area of the lower Vistula River (northern Poland). *Acta Palaeontologica Polonica*, **17** (4), 421–525.
- Bruj, M. and Roman, M. 2007. Zasięg pojezierza z interglacjału eemskiego w Polsce a pozycja stratygraficzna łądogłódów zlodowaceń środkowopolskich. *Biuletyn Państwowego Instytutu Geologicznego*, **425**, 27–34.
- Bujak, Ł., Woronko, B., Winter, H., Marcinkowski, B., Werner, T., Stachowicz-Rybka, R., Żarski, M., Woźniak, P.P. and Rosowiecka, O. 2016. A new stratigraphic position of some Early Pleistocene deposits in central Poland. *Geological Quarterly*, **60**, 238–251.
- Cita, M.B., Gibbard, P.L., Head, M.J., Alloway, B., Beu, A.G., Coltorti, M., Hall, V.M., Liu, J., Knudsen, K.L., Kolfshoten Van, T., Litt, T., Marks, L., Mccann, J., Piotrowski, J.A., Pillans, B., Räsänen, M., Rasmussen, S.O., Rousseau, D.-D., Suc P., Tesakov, A.S., Turner, C., Walker, J., Zalasiewicz, J. and Zazo, C. 2012. Formal ratification of the GSSP for the base of the Calabrian Stage (second stage of the Pleistocene Series, Quaternary System). *Episodes*, **35** (3): 388–397.
- Clark, P.U., Dyke, A.S., Shakun, J.D., Carlson, A.E., Clark, J., Wohlfarth, B., Mitrovica, J.X., Hostetler, S.W. and McCabe, M. 2009. The Last Glacial Maximum. *Science*, **325**, 710–714.
- Clark, P.U. and Mix, A.C. 2002. Ice sheets and sea level of the Last Glacial Maximum. *Quaternary Science Reviews*, **21**, 1–7.
- Cohen, K.M. and Gibbard, P.L. 2019. Global chronostratigraphical correlation table for the last 2.7 million years, version 2019 QI-500. *Quaternary International*, **500**, 20–31.
- Desprat, S., Sánchez-Goni, M.F., Naughton, F., Turon, J.L., Duprat, J., Malaizé, B., Cortijo, E. and Peypouquet, J.P. 2007. Climate variability of the last five Isotopic interglacials: Direct land-sea-Ice correlation from the multiproxy analysis of north-western Iberian margin deep-sea cores. In: Sirocko, F., Claussen, M., Sánchez-Goni, M.F., Litt, T. (Ed.), *The climate of the past interglacials. Developments in Quaternary Sciences*, **7**, 375–386.
- Dietze, E., Słowiński, M., Zawiska, I., Veh, G. and Brauer, A. 2016. Multiple drivers of Holocene lake level changes at a lowland lake in northeastern Germany. *Boreas*, **45**, 828–845.
- Dobrowolski, R., Mazurek, M., Osadowski, Z., Alexandrowicz, W.P., Pidek, I.A., Pazdur, A., Piotrowska, N., Drzymulska, D. and Urban, D. 2019. Holocene environmental changes in northern Poland recorded in alkaline spring-fed deposits – A multi-proxy approach. *Quaternary Science Reviews*, **219**, 236–262.
- Drozdowski, E. 1979. Deglacjacja dolnego Powiśla w środkowym Würmie i związane z nią środowiska depozycji osadów. *Prace Geograficzne*, **132**, 1–103.
- Drozdowski, E. 1986. Stratygrafia i geneza osadów zlodowacenia vistulian w północnej części dolnego Powiśla. *Prace Geograficzne*, **146**, 1–90.
- Dyakowska, J. 1952. Roślinność plejstocenska w Nowinach Żukowskich. *Biuletyn Instytutu Geologicznego*, **67**, 115–181.
- Dzieduszyńska, D.A. 2019. Timing of environmental changes of the Weichselian decline (18.0–11.5 ka cal BP) using frequency distribution of 14 C dates for the Łódź region, Central Poland. *Quaternary International*, **501**, 135–146.
- Dzierżek, J. and Stańczuk, D. 2006. Record and paleogeographic implications of Pleistocene periglacial processes in the Drohiczyń Plateau, Podlasie Lowland. *Geological Quarterly*, **50**, 219–228.
- Dzierżek, J. and Szymanek, M. 2013. Interplenivistulian (MIS 3) environmental changes recorded in sub-till lake deposits at Wildno, Dobrzyń Lakeland (Polish Lowland). *Quaternary International*, **294**, 99–107.
- Dzierżek, J., Janiszewski, R., Kalińska, E., Majecka, A., Makos, M., Marks, L., Nitychoruk, J. and Szymanek, M. 2015. Nizina Mazowiecka i obszary przyległe. 43 stanowiska geologiczne, 1–128. Wydział Geologii Uniwersytetu Warszawskiego; Warszawa.
- Emiliani, C. 1955. Pleistocene temperatures. *Journal of Geology*, **63**, 538–578.
- Fedorowicz, S., Zieliński, P., Wysięcka, G. and Hołub, B. 2012. Phases of aeolian accumulation on the Vistula Spit (Southern Baltic Sea) in the light of TL dating and analysis of a digital elevation model. *Geological Quarterly*, **56** (2), 345–352.
- Field, M.H., Huntley, B. and Müller, H. 1994. Eemian climate fluctuations observed in a European pollen record. *Nature*, **371**, 779–783.
- Filoc, M., Kupryjanowicz, M., Rządziejewicz, M. and Suchora, M. 2016. Response of terrestrial and lake environments in

- NE Poland to Preboreal cold oscillations (PBO). *Quaternary International*, **475**, 101–117.
- Gamrat, W.W., Błaszczewicz, M., Andrzejewski, L. and Krześlak, I. 2017. Asynchronous development of two Late Glacial lake basins near the Drwęca ice-marginal valley (N Poland). *Geological Quarterly*, **61**, 450–464.
- Gębica, P., Michczyńska, D.J. and Starkel, L. 2015. Fluvial history of the Sub-Carpathian Basins (Poland) during the last cold stage (60–8 cal ka BP). *Quaternary International*, **388**, 119–141.
- Gibbard, P.L., Boreham, S., Cohen, K.M. and Moscarriello, A. 2005. Global chronostratigraphical correlation table for the last 2.7 million years. *Boreas*, **34** (1), insert.
- Gibbard, P.L., Head, J.M., Walker, J.C., Alloway, B., Beu, A.G., Coltorti, M., Hall, V.M., Liu, J., Knudsen, K.L., Kolfshoten van, T., Litt, T., Marks, L., McManus, J., Partridge, T.C., Piotrowski, J.A., Pillans, B., Rousseau, D.-D., Suc, P., Tesakov, A.S., Turner, C. and Zazo, C. 2010. Formal ratification of the Quaternary System/Period and the Pleistocene Series/Epoch with a base at 2.58 Ma. *Journal of Quaternary Science*, **25** (2), 96–102.
- Głazek, J., Lindner, L. and Wysoczański-Minkowicz, T. 1976. Interglacial Mindel I/Mindel II in fossil-bearing karst at Kozi Grzbiet in the Holy Cross Mts. *Acta Geologica Polonica*, **26** (3), 376–393.
- Głazek, J., Kowalski, K., Lindner, L., Młynarski, M., Stworzewicz, E., Tuchołka, P. and Wysoczański-Minkowicz, T. 1977a. Cave deposits at Kozi Grzbiet (Holy Cross Mts, Central Poland) with vertebrate and snail faunas of the Mindelian I/Mindel II interglacial and their stratigraphic correlations. Proceedings 7th International Speleological Congress, Sheffield, 211–214. British Cave Research Association; Sheffield.
- Głazek, J., Lindner, L. and Wysoczański-Minkowicz, T. 1977b. Geologiczna interpretacja stanowiska fauny staroplejstocenijskiej Kozi Grzbiet w Górach Świętokrzyskich. *Kras i speleologia*, **1** (X), 13–28.
- Gogołek, W. and Mańkowska, A. 1989. Vistulian of the Turek Upland in the light of new data. *Kwartalnik Geologiczny*, **33**, 573–586.
- Goslar, T., Ralska-Jasiewiczowa, M., Starkel, L., Demske, D., Kuc, T., Łącka, B., Szeroczyńska, K., Wicik, B. and Więckowski, K. 1998. Discussion of the Late-Glacial recorded in the Lake Gościąg sediments. In: Ralska-Jasiewiczowa, M.G. (Ed.), Lake Gościąg, Central Poland. A monographic study, 1, 171–175. W. Szafer Institute of Botany, Polish Academy of Sciences; Kraków.
- Granoszewski, W. 2003. Late Pleistocene vegetation history and climatic changes at Horoszki Duze, eastern Poland: a palaeobotanical study. *Acta Palaeobotanica*, **4**, 3–95.
- Granoszewski, W. and Winter, H. 2016. Zmiany klimatu w plejstocenie w świetle danych palinologicznych. *Przegląd Geologiczny*, **64**, 43–48.
- Halicki, B. 1950. Z zagadnień stratygrafii plejstocenu na Niżu Europejskim. *Acta Geologica Polonica*, **1** (2), 106–142.
- Hammen, T. van der, Wijmstra, T.A. and Zagwijn, W.H. 1971. The floral record of the Late Cenozoic of Europe. In: Turekian K.K., (Ed.), The Late Cenozoic Glacial Ages, 391–424. Yale University Press; New Haven.
- Head, M.J., Aubry, M.-P., Piller, W.E. and Walker, M. 2022. The Standard Auxiliary Boundary Stratotype: a proposed replacement for the Auxiliary Stratotype Point in supporting a Global boundary Stratotype Section and Point (GSSP). *Episodes*, **46** (1), 35–45.
- Head, M.J., Pillans, B., Zalasiewicz, J.A., Alloway, B., Beu, A.G., Cohen, K.M., Gibbard, P.L., Knudsen, K.L., Kolfshoten, T. van, Lirer, F., Litt, T., Liu, J., Marks, L., McManus, J., Piotrowski, J.A., Räsänen, M., Rasmussen, S.O., Saito, Y., Tesakov, A., Turner, C., Walker, M. and Zazo-Cardeña, C. 2021. Formal ratification of subseries for the Pleistocene Series of the Quaternary System. *Episodes*, **44** (3), 241–247.
- Head, M.J., Seidenkrantz, M.-J., Janczyk-Kopikowa, Z., Marks, L. and Gibbard, P.L. 2005. Last Interglacial (Eemian) hydrographic conditions in the southeastern Baltic Sea, NE Europe, based on dinoflagellate cysts. *Quaternary International*, **130**, 3–30.
- Heller, F. and Evans M.E. 1995. Loess magnetism. *Reviews of Geophysics*, **33** (2), 211–240.
- Houmark-Nielsen, M. 1994. Late Pleistocene stratigraphy, glaciation chronology and Middle Weichselian environmental history from Klintholm, Møn, Denmark. *Bulletin of the Geological Society of Denmark*, **41**, 181–202.
- Houmark-Nielsen, M. 2010. Extent, age and dynamics of Marine Isotope Stage 3 glaciations in the southwestern Baltic Basin. *Boreas*, **39**, 343–359.
- Hughes, P.D., Gibbard, P.L. and Ehlers, J. 2020. The “missing glaciations” of the Middle Pleistocene. *Quaternary Research*, **96**, 161–183.
- Imbrie, J., Hays, J.D., Martinson, D.G., McIntyre, A., Mix, A.C., Morley, J.J., Pisias, N.G., Prell, W.L. and Shackleton, N.J. 1984. The orbital theory of Pleistocene climate: support from a revised chronology of the marine ¹⁸O record. In: Berger, A., Imbrie, J., Hays, G., Kukla, G. and Saltzman, B. (Eds), Milankovitch and Climate, 269–306. Reidel; Dordrecht.
- Iversen, J. 1964. Plant indicators of climate, soil and other factors during the Quaternary. Report VIth INQUA Congress, 2, 421–428. INQUA; Łódź.
- Jakobsson, M., Björck, S., Alm, G., Andrén, T., Lindeberg, G. and Svensson, N.O. 2007. Reconstructing the Younger Dryas ice dammed lake in the Baltic Basin: Bathymetry, area and volume. *Global and Planetary Change*, **57**, 355–370.
- Janczyk-Kopikowa, Z. 1963. Analiza pyłkowa osadów czwartorzędowych z Ferdynandowa, komunikat wstępny. *Kwartalnik Geologiczny*, **7** (4), 639–645.
- Janczyk-Kopikowa, Z. 1975. Flora interglacjału mazowieck-

- iego w Ferdynandowie. *Biuletyn Instytutu Geologicznego*, **290**, 5–94.
- Janczyk-Kopikowa, Z. 1991. The Ferdynandów Interglacial in Poland [Interglacjał ferdynandowski w Polsce]. *Kwartalnik Geologiczny*, **35** (1), 71–79.
- Janczyk-Kopikowa, Z. 1996. Temperate stages of the Mesopleistocene in NE Poland. *Biuletyn Państwowego Instytutu Geologicznego*, **373**, 49–66. [In Polish with English summary]
- Janczyk-Kopikowa, Z., Mojski, J.E. and Rzechowski, J. 1981. Position of the Ferdynandów Interglacial, Middle Poland, in the Quaternary stratigraphy of the North European Plain. *Biuletyn Państwowego Instytutu Geologicznego*, **335**, 65–79.
- Jary, Z. 2007. Record of climate changes in Upper Pleistocene loess-soil sequences in Poland and western part of Ukraine. *Rozprawy Naukowe Instytutu Geografii i Rozwoju Regionalnego Uniwersytetu Wrocławskiego*, **1**, 1–136.
- Jary, Z. 2009. Periglacial markers within the Late Pleistocene loess-palaeosol sequences in Poland and western Ukraine. *Quaternary International*, **198**, 124–135.
- Jary, Z. and Ciszek, D. 2013. Late Pleistocene loess-palaeosol sequences in Poland and western Ukraine. *Quaternary International*, **296**, 37–50.
- Jasiewicz, J. 1999. Glacitektoniczna struktura dupleksu (gardnińska morena czołowa, klif w Dębiniu na zachód od Rowów). In: Borówka, R.K., Młynarczyk, Z. and Wojciechowski, A. (Eds), *Ewolucja geosystemów nadmorskich południowego Bałtyku*, 87–94. Bogucki Wydawnictwo Naukowe; Poznań-Szczecin.
- Jastrzębska-Mamelka, M. 1985. Interglacjał eemski i wczesny vistulian w Zgierzu-Rudunkach na Wyżynie Łódzkiej. *Acta Geographica Lodziensis*, **53**, 1–75.
- Jentzsch, A. 1895. Das Interglacial bei Marienburg und Dirschau. *Jahrbuch der Preussischen Geologischen Landesanstalt*, **16**, 165–208.
- Kaczanowski, P. and Kozłowski, J.K. 1998. *Najdawniejsze dzieje ziem polskich*, 784 pp. Fogra; Kraków.
- Kalińska-Nartiša, E., Dzierżek, J., Bińka, K., Borkowski, A., Rydelek, P. and Zawrzykraj, P. 2016. Upper Pleistocene palaeoenvironmental changes at the Zwierzyniec site, central Poland. *Geological Quarterly*, **60** (3), 610–623.
- Kalińska-Nartiša, E. and Nartiš, M. 2016. The fan-like forms in the southern margin of the Mazovian Lowland area (Central Poland): a new high-resolution textural-timing study. *International Journal of Earth Sciences*, **105**, 885–903.
- Kaufman, D., McKay, N., Routson, C., Erb, M., Davis, B., Heiri, O., Jaccard, S., Tierney, J., Datwyler, C., Axford, Y., Brüssel, T., Cartapanis, O., Chase, B., Dawson, A., de Vernal, A., Engels, S., Jonkers, L., Marsicek, J., Moffa-Sanchez, P., Morrill, C., Orsi, A., Rehfeld, K., Saunders, K., Sommer, P.S., Thomas, E., Tonello, M., Toth, M., Vachula, R., Andreev, A., Bertrand, S., Biskaborn, B., Bringue, M., Brooks, S., Caniupan, M., Chevalier, M., Cwynar, L., Emile-Geay, J., Fegyveresi, J., Feurdean, A., Finsinger, W., Fortin, M.C., Foster, L., Fox, M., Gajewski, K., Grosjean, M., Hausmann, S., Heinrichs, M., Holmes, N., Ilyashuk, B., Ilyashuk, E., Juggins, S., Khider, D., Koinig, K., Langdon, P., Larocque-Tobler, I., Li, J., Lotter, A., Luoto, T., Mackay, A., Magyari, E., Malevich, S., Mark, B., Massafiero, J., Montade, V., Nazarova, L., Novenko, E., Paril, P., Pearson, E., Peros, M., Pienitz, R., Plociennik, M., Porinchu, D., Potito, A., Rees, A., Reinemann, S., Roberts, S., Rolland, N., Salonen, S., Self, A., Seppä, H., Shala, S., St-Jacques, J.M., Stenni, B., Syrykh, L., Tarrats, P., Taylor, K., van den Bos, V., Velle, G., Wahl, E., Walker, I., Wilmschurst, J., Zhang, E. and Zhilich, S. 2020. A global database of Holocene paleotemperature records. *Scientific Data*, **7**, art. 115.
- Keilhack, K. 1904. Bohrungs-karte Stuhm Marktplatz. BGR; Hannover.
- Klatkowa, H. 1997. Zagłębienia bezodpływowe w Polsce środkowej i przydatność do analizy ich wypełnień do interpretacji paleogeograficznych. *Acta Universitatis Lodzianis, Folia Geographica Physica*, **1**, 19–35.
- Knudsen, K.L., Jiang, H., Kristensen, P., Gibbard, P.L. and Haila, H. 2011. Early Last Interglacial palaeoenvironments in the western Baltic: foraminiferal stable isotopes and diatom-based sea-surface salinity. *Boreas*, **40**, 681–696.
- Knudsen, K.L., Jiang, H., Gibbard, P.L., Kristensen, P., Seidenkrantz, M.-S., Janczyk-Kopikowa, Z. and Marks, L. 2012. Environmental reconstructions of Eemian Stage interglacial marine records in the Lower Vistula area, southern Baltic Sea. *Boreas*, **41**, 209–234.
- Kondratiene, O. and Gudelis, W. 1983. Pleistocene marine sediments in the Pribaltika area. *Przegląd Geologiczny*, **8–9**, 497–502.
- Kordowski, J. 2013. The role of blocks of dead ice in the deposition of late glacial sediments in a large valley: A case study from the Vistula river valley in the Grudziądz basin, north Poland. *Geographia Polonica*, **86**, 341–361.
- Kotrys, B., Płociennik, M., Sydor, P. and Brooks, S.J. 2020. Expanding the Swiss-Norwegian chironomid training set with Polish data. *Boreas*, **49**, 89–107.
- Koutsodendris, A., Pross, J., Müller, U.C., Brauer, A., Fletcher, W.J., Kühl, N., Kirilova, E., Verhagen, F.T.M., Lücke, A. and Lotter, A.F. 2012. A short-term climate oscillation during the Holsteinian interglacial (MIS 11c): An analogy to the 8.2 ka climatic event? *Global Planetary Change*, **92–93**, 224–235.
- Koutsodendris, A., Pross, J. and Zahn, R. 2014. Exceptional Agulhas leakage prolonged interglacial warmth during MIS 11c in Europe. *Paleoceanography*, **29**, 1062–1071.
- Kozarski, S. 1986. Skale czasu a rytm zdarzeń geomorfologicznych vistulianu na Niżu Polskim. *Czasopismo Geograficzne*, **57** (2), 247–270.
- Kozarski, S. 1991. Paleogeografia Polski w vistulianie. In: Starckel, L. (Ed.), *Geografia Polski – Środowisko przyrodnicze*, 80–105. Państwowe Wydawnictwo Naukowe; Warszawa.
- Kozarski, S. 1993. Late Plenivistulian deglaciation and the ex-

- pansion of the periglacial zone in NW Poland. *Geologie en Mijnbouw*, **72**, 143–157.
- Kozarski, S. 1995. The periglacial impact of the deglaciated area of northern Poland after 20 kyr BP. *Biuletyn Peryglacjalny*, **34**, 73–102.
- Kozarski, S. and Kasprzak, L. 1987. Facies analysis and depositional models of Vistulian ice-marginal features in north-western Poland. In: Gardiner, V. (Ed.), *International Geomorphology 1986 Part II*, 693–710. John Wiley and Sons Ltd; Chichester.
- Kozarski, S. and Nowaczyk, B. 1985. Stratygrafia osadów plejstocenijskich w profilu Ujście nad Notecią (wiadomość wstępna). *Sprawozdania Poznańskiego Towarzystwa Przyjaciół Nauk*, **101**, 49–51.
- Kramarska, R. 1998. Origin and development of the Odra bank in the light of the geologic structure and radiocarbon dating. *Geological Quarterly*, **42**, 277–288.
- Krupiński, K.M. 1984–1985. Wyniki wstępnych badań palinologicznych osadów interglacjalnych mazowieckiego w Białej Podlaskiej. *Rocznik Międzyrzecki*, **16–17**, 144–171.
- Krupiński, K.M. 1988a. Sukcesja roślinności interglacjalnej mazowieckiego w Białej Podlaskiej. *Przegląd Geologiczny*, **36** (11), 647–655.
- Krupiński, K.M. 1988b. O występowaniu flory interstadialnej ponad sukcesją interglacjalną w stanowisku Biała Podlaska. *Przegląd Geologiczny*, **36** (11), 665–669.
- Krupiński, K.M. 1993. Egzoklimatogeniczny charakter cyklicznych wahań zawartości węgla wapnia w osadach schyłku interglacjalnego i pointerglacjalnych z Ossówki (południowe Podlasie). *Przegląd Geologiczny*, **41** (5), 332–333.
- Krupiński, K.M. 1995a. Stratygrafia pyłkowa i sukcesja roślinności interglacjalnej mazowieckiego w świetle badań osadów z Podlasia. *Acta Geographica Lodziensia*, **70**, 1–201.
- Krupiński, K.M. 1995b. Wapienne osady jeziorne interglacjalnej mazowieckiego w Ossówce na Podlasiu. *Przegląd Geologiczny*, **43** (2), 117–122.
- Krupiński, K.M. 1995c. *Taxus* in plant communities of the Mazovian Interglacial age in Central Europe and its climatostratigraphical consequences. *Bulletin of the Polish Academy of Sciences, Earth Sciences*, **43** (1), 29–41.
- Krupiński, K.M. 1996a. Osady interglacjalnej mazowieckiego w Pawłowie Nowym na Podlasiu. *Przegląd Geologiczny*, **44** (2), 168–172.
- Krupiński, K.M. 1996b. Roślinność i klimat początku neoplejstocenu południowego Podlasia. *Biuletyn Państwowego Instytutu Geologicznego*, **373**, 79–86.
- Krupiński, K.M. 1997. The succession of interglacial vegetation at Mokraný Nowe in Podlasie. *Acta Palaeobotanica*, **37** (1), 81–93.
- Krupiński, K.M. 2000. Korelacja palinostratygraficzna osadów interglacjalnych mazowieckiego z obszaru Polski. *Prace Państwowego Instytutu Geologicznego*, **169**, 1–61.
- Krupiński, K.M. and Lindner, L. 1991. Flora interglacjalna w Komarnie koło Białej Podlaskiej, wschodnia Polska. In: Kostrzewski, A. (Ed.), *Geneza, litologia i stratygrafia utworów czwartorzędowych*. *Geografia UAM*, **50**, 511–518.
- Krupiński, K.M., Lindner, L. and Turowski, W. 1986. Sediments of the Mazovian Interglacial at Biała Podlaska (eastern Poland). *Bulletin of the Polish Academy of Sciences, Earth Sciences*, **34** (4), 365–373.
- Krupiński, K.M., Lindner, L. and Turowski, W. 1988. Geologic-floristic setting of the Mazovian Interglacial sediments at Biała Podlaska (E Poland). *Acta Palaeobotanica*, **28** (1–2), 29–47.
- Krupiński, K.M. and Morawski, W. 1993. Geological position and pollen analysis of Eemian Interglacial sediments of Warsaw-Wawrzyszew. *Acta Palaeobotanica*, **33**, 5–42.
- Krupiński, K.M. and Nitychoruk, J. 1991. Geologic setting and pollen analysis of interglacial organic sediments at Mokraný Nowe in Podlasie, eastern Poland. *Acta Palaeobotanica*, **31** (1–2), 227–243.
- Krzywińska, J., Paruch-Kulczycka, J. and Pikies, R. 2007. Zespoły otwornic w morskich osadach plejstocenijskich Dolnego Powiśla. In: XX Konferencja Naukowa Paleobiologów i Biostratygrafów PTG, Św. Katarzyna pod Łysicą, 10–13 września 2007, 81–82. Wydział Geologii UW; Warszawa.
- Krzyszczkowski, D. and Kuszell, T. 2007. Middle and upper Weichselian pleniglacial fluvial erosion and sedimentation phases in southwestern Poland, and their relationship to Scandinavian ice sheet build-up and retreat. *Annales Societatis Geologorum Poloniae*, **77**, 17–38.
- Krzyszczkowski, D., Alexandrowicz, W.P., Bluszcz, A., Choma-Moryl, K., Czczuga, B., Hercman, H., Jędrysek, M., Kuszell, T., Nawrocki, J. and Pazdur, A. 1999a. Chronologia zmian warunków sedymentacji późnowistuliankich osadów jeziornych w Jarosławie. In: Pazdur, A., Bluszcz, A., Stankowski, W. and Starkel, L. (Eds), *Geochronologia górnego czwartorzędu Polski w świetle datowań radiowęglowych i luminescencyjnych*, 113–132. WIND-J. Wojewoda; Wrocław.
- Krzyszczkowski, D., Dobracka, E., Dobracki, R., Czerwonka, J.A. and Kuszell, T. 1999b. Stratigraphy of Weichselian deposits in the cliff sections between Łukęcín and Niechorze, Baltic coast, northwestern Poland. *Quaternary Studies in Poland*, **16**, 27–45.
- Krzyszczkowski, D., Alexandrowicz, W.P., Bluszcz, A., Choma-Moryl, K., Goslar, T., Hercman, H., Jędrysek, M., Nawrocki, J. and Pazdur, M. 2001. Middle and Late Weichselian stratigraphy and palaeoenvironments at Jarosław, southwestern Poland. In: Krzyszczkowski, D. (Ed.), *Late Cainozoic Stratigraphy and Palaeogeography of the Sudetic Foreland*, 49–72. WIND J. Wojewoda; Wrocław.
- Krzyszczkowski, D., Choma-Moryl, K., Kuszell, T., Malkiewicz, M. and Pazdur, A. 1995. Wistuliankie osady jeziorne w Jarosławie, Przedgórze Sudeckie: wstępne wyniki i perspektywy dalszych badań. *Przegląd Geologiczny*, **43** (2), 141–146.

- Krzywicki, T. 2002. The maximum ice sheet limit of the Vistulian Glaciation in northeastern Poland and neighbouring areas. *Geological Quarterly*, **46**, 165–188.
- Kukla, G.J. 1978. The classical European glacial stage: correlation with deep-sea sediments. *Transactions of the Nebraskan Academy of Sciences*, **6**, 57–93.
- Kupryjanowicz, M. 1994. Zmiany roślinności rejonu torfowiska Machnac w Puszczy Knyszyńskiej w okresie interglacjału eemskiego, vistulianu i holocenu, 135 pp. PhD thesis unpublished, Archives of the Institute of Botany, Polish Academy of Sciences; Kraków.
- Kupryjanowicz, M. 2008. Vegetation and climate of the Eemian and early Vistulian Lakeland in northern Podlasie. *Acta Palaeobotanica*, **48**, 3–130.
- Laj, C. and Channel, J.E.T. 2007. Geomagnetic excursions. In: Kono, M. (Ed.), *Treatise on Geophysics, Geomagnetism*, Vol. 5, 373–416. Elsevier; Amsterdam.
- Lamentowicz, M., Kołaczek, P., Mauquoy, D., Kittel, P., Łokas, E., Słowiński, M., Jassey, V.E.J., Niedziółka, K., Kajukalo-Drygalska, K. and Marcisz, K. 2019. Always on the tipping point – A search for signals of past societies and related peatland ecosystem critical transitions during the last 6500 years in N Poland. *Quaternary Science Reviews*, **225**, 1–21.
- Lauterbach, S., Brauer, A., Andersen, N., Danielopol, D. L., Dulski, P., Hüls, M., Milecka, K., Namiotko, T., Plessen, B. and von Grafenstein, U. 2011. Multi-proxy evidence for early to mid-Holocene environmental and climatic changes in northeastern Poland. *Boreas*, **40**, 57–72.
- Lehmkuhl, F., Nett, J.J., Pötter, S., Schulte, P., Sprafke, T., Jary, Z., Antoine, P., Wacha, L., Wolf, D., Zerboni, A., Hošek, J., Marković, S.B., Obrecht, I., Sümegi, P., Veres, D., Zeeden, C., Boemke, B., Schaubert, V., Viehweger, J. and Hambach, U. 2021. Loess landscapes of Europe – Mapping, geomorphology, and zonal differentiation. *Earth-Science Reviews*, **215**, 103496.
- Limanowski, M. 1922. O znaczeniu ilów wstęgowych (warwowych) Chełmna dla stratygrafii dyluwium polskiego Pomorza. *Posiedzenia Naukowe Państwowego Instytutu Geologicznego*, **1** (4–6), 337–371.
- Lindner, L. 1978. Rozwój paleogeomorfologiczny zachodniej części regionu świętokrzyskiego w plejstocenie. *Rocznik Polskiego Towarzystwa Geologicznego*, **68** (3–4), 479–508.
- Lindner, L. 1984. An outline of Pleistocene chronostratigraphy in Poland. *Acta Geologica Polonica*, **34** (1–2), 27–49.
- Lindner, L. 1988a. Jednostki glacialne i interglacialne w plejstocenie regionu świętokrzyskiego. *Przegląd Geologiczny*, **36** (1), 31–39.
- Lindner, L. 1988b. Stratigraphy and extents of Pleistocene continental glaciations in Europe. *Acta Geologica Polonica*, **38** (1–4), 63–83.
- Lindner, L. 1992. Stratygrafia (klimatostratygrafia) czwartorzędu. In: L. Lindner (Ed.), *Czwartorzęd: osady, metody badań, stratygrafia*, 441–633. Wydawnictwo PAE; Warszawa.
- Lindner, L. 2005. A new look at the number, age and extent of the Middle Polish Glaciations in the southern part of central-eastern Poland. *Przegląd Geologiczny*, **53** (2), 145–150.
- Lindner, L., Bogutsky, A., Gozhik, P., Marciniak, B., Marks, L., Łanczont, M. and Wojtanowicz, J. 2002. Correlation of main climatic glacial-interglacial and loessy-palaeosol cycles in the Pleistocene of Poland and the Ukraine. *Acta Geologica Polonica*, **52** (4), 459–469.
- Lindner, L. and Marks, L. 2008. Pleistocene stratigraphy of Poland and its correlation with stratotype sections in the Volhynian Upland (Ukraine). *Geochronometria*, **31**, 31–37.
- Lindner, L. and Marks, L. 2013. Origin and age of Pleistocene ‘mixed gravels’ in the northern foreland of the Carpathians. *Annales Societatis Geologorum Poloniae*, **83**, 29–36.
- Lindner, L. and Marks, L. 2015. Early and Middle Pleistocene fluvial series in northern foreland of the Carpathians (Poland and Ukraine) and their relation to Dniestr River terraces. *Quaternary International*, **357**, 22–32.
- Lindner, L., Marks, L. and Nita, M. 2013. Climatostratigraphy of interglacials in Poland: Middle and Upper Pleistocene lower boundaries from a Polish perspective. *Quaternary International*, **292**, 113–123.
- Lisicki, S. 1997. Pleistocene of Mrągowo Lakeland. *Geological Quarterly*, **41** (3), 327–346.
- Lisicki, S. 1998. Paleogeograficzny aspekt litostratygrafii glin zwałowych na przykładzie południowo-zachodnich Mazur. *Przegląd Geologiczny*, **46**, 599–602.
- Lisicki, S. 2003. Litotypy i litostratygrafia glin lodowcowych plejstocenu dorzecza Wisły. *Prace Państwowego Instytutu Geologicznego*, **177**, 1–105.
- Lisicki, S. and Winter, H. 2004. Rewizja pozycji stratygraficznej osadów dolnego i środkowego plejstocenu północno-wschodniej Polski. *Geografia UAM*, **68**, 259–283.
- Litt, T., Behre, K.-E., Meyer, K.-D., Stephan, H.-J. and Wansa, S. 2007. Stratigraphische Begriffe für das Quartär des norddeutschen Vereisungsgebietes. In: Litt, T. (Ed.), *Stratigraphie von Deutschland – Quartär. E & G, Quaternary Science Journal*, **56** (1/2), 7–65.
- Litt, T., Brauer, A., Goslar, T., Merkt, J., Bałaga, K., Müller, H., Ralska-Jasiewiczowa, M., Stebich, M. and Negendank, J.F.W. 2001. Correlation and synchronisation of Lateglacial continental sequences in northern central Europe based on annually laminated lacustrine sediments. *Quaternary Science Reviews*, **20**, 1233–1249.
- Litt, T., Schmincke, H.-U. and Kromer, B. 2003. Environmental response to climatic and volcanic events in central Europe during the Weichselian Lateglacial. *Quaternary Science Reviews*, **22**, 7–32.
- Litt, T. and Stebich, M. 1999. Bio- and chronostratigraphy of the lateglacial in the Eifel region, Germany. *Quaternary International*, **61**, 5–16.
- Ludwikowska-Kędzia, M. 2018. Litologia, geneza i stratygrafia osadów czwartorzędowych w południowej części Gór

- Świętokrzyskich. Uniwersytet Jana Kochanowskiego w Kielcach. Instytut Geografii, Kielce.
- Luoto, T.P., Kotrys, B. and Płóciennik, M. 2019. East European chironomid-based calibration model for past summer temperature reconstructions. *Climate Research*, **77**, 63–76.
- Łabuz, T.A. 2015. Environmental Impacts – Coastal Erosion and Coastline Changes. In: The BACC II Author Team, Second Assessment of Climate Change for the Baltic Sea Basin, Regional Climate Studies, 381–396.
- Łuców, D., Lamentowicz, M., Obremska, M., Arkhipova, M., Kittel, P., Łokas, E., Mazurkevich, A., Mróz, T., Tjallingii, R. and Słowiński, M. 2020. Disturbance and resilience of a Sphagnum peatland in western Russia (Western Dvina Lakeland) during the last 300 years: A multiproxy, high-resolution study. *The Holocene*, **30**, 1552–1566.
- Madeyska, T. 1995. Roślinność Polski u schyłku części ostatniego zlodowacenia. *Przegląd Geologiczny*, **43** (7), 595–599.
- Makohonienko, M. 2004. Application of phyto- and zooplankton analyses in environmental archaeology. In: Yoshinori, Y. (Ed.), Handbook of Environmental Archaeology, 295–321. Asakura Shoten; Tokyo. [In Japanese]
- Makowska, A. 1979. Interglacja eemski w dolinie dolnej Wisły. *Studia Geologica Polonica*, **63**, 1–90.
- Makowska, A. 1986. Morza plejstocenyjskie w Polsce – osady, wiek i paleogeografia. *Prace Instytutu Geologicznego*, **120**, 1–74.
- Makowska, A. 1989. Dziewięć plejstocenyjskich transgresji morskich na Dolnym Powiślu. *Studia i Materiały Oceanograficzne*, **56**, 83–91.
- Makowska, A. 1990. Nowe stanowisko plejstocenyjskich osadów morza krastudzijskiego na Dolnym Powiślu. *Kwartalnik Geologiczny*, **34** (3), 465–488.
- Makowska, A. 1994. Climatic variation in the pre-glacial part of the Toruń Glaciation in the lower Vistula region and the Elbląg Elevation (preliminary report). *Kwartalnik Geologiczny*, **36**, 97–120.
- Makowska, A. 2001. Paleogeografia rejonu Prabuty-Susz (dolne Powiśle) przed, w czasie i po transgresji morza tychnowskiego oraz zawartość malakologiczna osadów. *Biuletyn Państwowego Instytutu Geologicznego*, **398**, 25–67.
- Makowska, A. 2004a. Najpełniejszy w Polsce kompleks młodoplejstocenyjski (eem i vistulian) na dolnym Powiślu i Wzniesieniu Elbląskim. *Przegląd Geologiczny*, **9**, 887–894.
- Makowska, A. 2004b. Nowe badania vistuliankiej części profilu osadów młodoplejstocenyjskich na dolnym Powiślu i wynikające z nich wnioski dyskusyjne. *Przegląd Geologiczny*, **10**, 953–962.
- Makowska, A. 2009. Międzymorenowa formacja dolnopowisłańska na tle budowy osadów plejstocenyjskich Pomorza nadwiślańskiego i jej rozwój w młodszym plejstocenie. *Biuletyn Państwowego Instytutu Geologicznego*, **437**, 59–124.
- Makowska, A. 2015. Budowa geologiczna i stratygrafia formacji preglacjalnej południowego Mazowsza nad dolną Pilicą. *Prace Państwowego Instytutu Geologicznego*, **202**, 7–52.
- Makowska, A., Kabulski, P. and Uniejewska, M. 2001. Osady morza tychnowskiego na tle budowy kompleksu plejstocenyjskiego z rejonu Prabuty-Susz na dolnym Powiślu. *Biuletyn Państwowego Instytutu Geologicznego*, **398**, 69–84.
- Mamakowa, K. 1989. Late Middle Polish Glaciation, Eemian and Early Vistulian vegetation at Imbramowice near Wrocław and the pollen stratigraphy of this part of the Pleistocene in Poland. *Acta Palaeobotanica*, **29**, 11–176.
- Mamakowa, K. 1998. Wyniki badań paleobotanicznych z profilu z Przasnysza. In: Lisicki, S., Marks, L., Medek, J., Pochocka, K. (Ed.), Materiały V Konferencji Stratygrafia plejstocenu Polski, Iznota, 71–73. Państwowy Instytut Geologiczny; Warszawa.
- Manikowska, B. 1982. Gleby kopalne w wydmach Polski Środkowej. *Roczniki Gleboznawcze*, **33**, 809–823.
- Marcisz, K., Tinner, W., Colombaroli, D., Kolaczek, P., Słowiński, M., Fiaikiewicz-Kozielec, B., Łokas, E. and Lamentowicz, M. 2015. Long-term hydrological dynamics and fire history over the last 2000 years in CE Europe reconstructed from a high-resolution peat archive. *Quaternary Science Reviews*, **112**, 138–152.
- Marks, L. 1988. Relation of substrate to the Quaternary paleorelief and sediments, western Mazury and Warmia (northern Poland). *Kwartalnik AGH, Geologia*, **14** (1), 1–76.
- Marks, L. 1994. Pozycja stratygraficzna środkowoplejstocenyjskich osadów zastoiskowych w rejonie doliny dolnej Wisły. *Acta Universitatis Nicolai Copernici, Geografia, Nauki Matematyczno-przyrodnicze*, **92**, 225–232.
- Marks, L. 1995a. Correlation of the Middle Pleistocene ice-dam lacustrine sediments in the Lower Vistula and the Lower Elbe regions. *Acta Geologica Polonica*, **45**, 143–152.
- Marks, L. 1995b. Poziom przewodni środkowoplejstocenyjskich osadów zastoiskowych w rejonach dolin dolnej Wisły i dolnej Łaby. In: Florek, W. (Ed.), Geologia i geomorfologia południowego Bałtyku, 2, 127–138. Wydawnictwo Wyższej Szkoły Pedagogicznej; Słupsk.
- Marks, L. 2002. Last Glacial Maximum in Poland. *Quaternary Science Reviews*, **21**, 103–110.
- Marks, L. 2004a. Middle and Late Pleistocene fluvial systems in central Poland. *Proceedings of the Geologists' Association*, **115**, 1–8.
- Marks, L. 2004b. Pleistocene glacial limits in Poland. In: Ehlers, J. and Gibbard, P.L. (Eds), Quaternary Glaciations – Extent and Chronology, 1: Europe. *Developments in Quaternary Science*, **2**, 295–300. Elsevier; Amsterdam.
- Marks, L. 2004c. Zasięg lądolodu zlodowacenia warty w Polsce. In: Harasimiuk, M. and Terpiłowski, S. (Eds), Zlodowacenie warty w Polsce, 27–35. Wydawnictwo UMCS; Lublin.
- Marks, L. 2011. Quaternary Glaciations in Poland. In: Ehlers, J., Gibbard, P.L. and Hughes, P.D. (Eds), Quaternary Gla-

- ciations – Extent and Chronology, a closer look. *Developments in Quaternary Science*, **15**, 299–303.
- Marks, L. 2012. Timing of the late Vistulian (Weichselian) glacial phases in Poland. *Quaternary Science Reviews*, **44**, 81–88.
- Marks, L. 2015. Last deglaciation of northern continental Europe. *Cuadernos de Investigación Geográfica*, **41** (2), 279–293.
- Marks, L. 2022. Zlodowacenia plejstocenijskie w południowej Polsce. In: Łanczont, M., Hołub, M. and Mroczek, P. (Eds), *Metodyka rekonstrukcji zmian klimatu i środowiska zapisanych w pokrywach lessowych. XXI Terenowe Seminarium Korelacja lessów i osadów glacialnych Polski i Ukrainy, Interdyscyplinarne Seminarium Naukowe Glacjal i Peryglacjal Europy Środkowej, Jarosław, 6–8 października 2022 r.*, 57–61. Instytut Nauk o Ziemi i Środowisku Uniwersytetu Marii Curie-Skłodowskiej; Lublin.
- Marks, L. (in press) Pleistocene glaciations in southern Poland – a revision. *Geological Quarterly*.
- Marks, L., Ber, A. and Lindner, L. (Eds) 2014a. *Zasady polskiej klasyfikacji i terminologii stratygraficznej czwartorzędu*, 72 pp. Polska Akademia Nauk, Komitet Badań Czwartorzędu; Warszawa.
- Marks, L., Gałązka, D., Krzywińska, J., Nita, M., Stachowicz-Rybka, R., Witkowski, A., Woronko, B. and Dobosz, S. 2014b. Sea transgressions during Eemian in northern Poland; a high resolution proxy record from the type section at Cierpięta. *Quaternary International*, **328–329**, 45–59.
- Marks, L., Dzierżek, J., Janiszewski, R., Kaczorowski, J., Lindner, L., Majecka, A., Makos, M., Szymanek, M., Tołoczko-Pasek, A. and Woronko, B. 2016a. Quaternary stratigraphy and palaeogeography of Poland. *Acta Geologica Polonica*, **66** (3), 403–427.
- Marks, L., Gałązka, D. and Woronko, B. 2016b. Climate, environment and stratigraphy of the Pleistocene last glacial stage in Poland. *Quaternary International*, **420**, 259–271.
- Marks, L., Karabanov, A., Nitychoruk, J., Bahdasarau, M., Krzywicki, T., Majecka, A., Pochocka-Szwarc, K., Rychel, J., Woronko, B., Zbucki, Ł., Hradunova, A., Hrychanik, M., Mamchik, S., Rylova, T., Nowacki, Ł. and Pielach, M. 2018. Revised limit of the Saalian ice sheet in central Europe. *Quaternary International*, **478**, 59–74.
- Marks, L., Bińka, K., Woronko, B., Majecka, A. and Teodorski, A. 2019a. Revision of the late Middle Pleistocene stratigraphy and palaeoclimate in Poland. *Quaternary International*, **534**, 5–17.
- Marks, L., Makos, M., Szymanek, M., Woronko, B., Dzierżek, J. and Majecka, A. 2019b. Late Pleistocene climate of Poland in the mid-European context. *Quaternary International*, **504**, 24–39.
- Marks, L., Bitinas, A., Błaszczewicz, M., Börner, A., Guobyte, R., Rinterknecht, V. and Tylmann, K. 2022b. Chapter 49: Northern Central Europe: glacial landforms from the Last Glacial Maximum. In: Palacios, D., Hughes, P.D., García-Ruiz, J.M. and Andrés, N. (Eds), *European Glacial Landscapes: Maximum Extent of Glaciations*, 381–388. Elsevier; Amsterdam.
- Marks, L., Bitinas, A., Błaszczewicz, M., Börner, A., Guobyte, R., Rinterknecht, V. and Tylmann, K. 2022c. Chapter 30: Northern Central Europe: glacial landforms prior to the Last Glacial Maximum. In: Palacios, D., Hughes, P.D., García-Ruiz, J.M. and Andrés, N. (Eds), *European Glacial Landscapes: Maximum Extent of Glaciations*, 223–228. Elsevier; Amsterdam.
- Marks, L., Bitinas, A., Błaszczewicz, M., Börner, A., Guobyte, R., Rinterknecht, V. and Tylmann, K. 2023a. Chapter 11: Northern Central Europe: glacial landforms during deglaciation (18.9–14.9 ka). In: Palacios, D., Hughes, P.D., García-Ruiz, J.M. and Andrés, N. (Eds), *European Glacial Landscapes: Last Deglaciation*, 95–104. Elsevier; Amsterdam.
- Marks, L., Bitinas, A., Błaszczewicz, M., Börner, A., Guobyte, R., Rinterknecht, V. and Tylmann, K. 2023b. Chapter 30: Northern Central Europe: glacial landforms from the Bølling-Allerød Interstadial. In: Palacios, D., Hughes, P.D., García-Ruiz, J.M. and Andrés, N. (Eds), *European Glacial Landscapes: Last Deglaciation*, 297–304. Elsevier; Amsterdam.
- Marks, L., Bitinas, A., Błaszczewicz, M., Börner, A., Guobyte, R., Rinterknecht, V. and Tylmann, K. 2023c. Chapter 48: Northern Central Europe: glacial landforms from the Younger Dryas. In: Palacios, D., Hughes, P.D., García-Ruiz, J.M. and Andrés, N. (Eds), *European Glacial Landscapes: Last Deglaciation*, 459–466. Elsevier; Amsterdam.
- Marks, L. and Karabanov, A. (Eds) 2011. *Mapa geologiczna północnej części obszaru przygranicznego Polski i Białorusi, 1:250 000, z tekstem objaśniającym*. Państwowy Instytut Geologiczny-Państwowy Instytut Badawczy; Warszawa.
- Marks, L. and Karabanov, A.K. (Eds) 2017. *Mapa geologiczna południowej części obszaru przygranicznego Polski i Białorusi, rejon Białej Podlaskiej i Brestu, 1:250 000, z tekstem objaśniającym*. Państwowy Instytut Geologiczny-Państwowy Instytut Badawczy; Warszawa.
- Marks, L. and Pavlovskaya, I.E. 2003. The Holsteinian interglacial river network of mid-eastern Poland and western Belarus. *Boreas*, **32** (2), 337–346.
- Marks, L. and Pavlovskaya, I.E. 2006. Correlation of the Saalian glacial limits in eastern Poland and western Belarus. *Quaternary International*, **149**, 87–93.
- Martrat, B., Grimalt, J.O., Shackleton, N.J., de Abreu, L., Hutterli, M.A. and Stocker, T.F. 2007. Four climate cycles of recurring deep and surface water destabilizations on the Iberian margin. *Science*, **317**, 502–507.
- Maruszczak, H. 1985. Problems of stratigraphy loesses in Poland. In: Maruszczak, H. (Ed.), *Problems of the stratigraphy and palaeogeography of loesses*. Guidebook of the International Symposium, 6–10 September 1985, 63–80. Wydawnictwo UMCS; Lublin.
- Maruszczak, H. 1991. Stratigraphic differentiation of Polish

- loesses. In: Maruszczak, H. (Ed.), *Podstawowe profile lessów w Polsce*, 13–35. Wydawnictwo Uniwersytetu Marii Curie-Skłodowskiej; Lublin.
- Maslin, M.A. and Ridgwell, A.J. 2005. Mid-Pleistocene revolution and the ‘eccentricity myth’. In: Head, M. and Gibbard, P.L. (Eds), *Early–Middle Pleistocene transitions: the land-ocean evidence. Geological Society, London, Special Publications*, **247**, 19–34.
- Michczyńska, D., Starkel, L., Nalepka, D. and Pazdur, A. 2013. Hydrological changes after the last ice retreat in northern Poland using radiocarbon dating. *Radiocarbon*, **55** (2–3), 1712–1723.
- Miettinen, A., Rinne, K., Haila, H., Hyvarinen, H., Eronen, M., Delusina, I., Kadastik, E., Kalm, V. and Gibbard, P. 2002. The marine Eemian of the Baltic: new pollen and diatom data from Peski, Russia and Pohja-Uhtja, Estonia. *Journal of Quaternary Science*, **17** (5–6), 445–458.
- Młynarski, M. 1977. New notes on the amphibian and reptilian fauna of the Polish Pliocene and Pleistocene. *Acta Zoologica Cracoviensia*, **22** (2), 13–36.
- Mojski, J.E. (Ed.) 1984. *Budowa geologiczna Polski I, Stratygrafia 3b, kenozoik, czwartorzęd*, 1–396. Wydawnictwa Geologiczne; Warszawa.
- Mojski, J.E. 1985. *Geology of Poland, 1, Stratigraphy, 3b, Cainozoic, Quaternary*, 1–244. Wydawnictwa Geologiczne; Warszawa. [In Polish]
- Mojski, J.E. 1993. *Europa w plejstocenie, ewolucja środowiska przyrodniczego*, 333 pp. Wydawnictwo Polska Agencja Ekologiczna; Warszawa.
- Mojski, J.E. 1995. Pleistocene glacial events in Poland. In: Ehlers, J., Kozarski, S. and Gibbard, P.L. (Eds), *Glacial deposits in North-East Europe*, 287–292. Balkema; Rotterdam.
- Mojski, J.E. 1999. Drobne jednostki stratygraficzne piętra Wisły w obszarze perybałtyckim. *Przegląd Geologiczny*, **47** (3), 47–254.
- Mojski, J.E. 2005. *Ziemia polskie w czwartorzędzie, zarys morfogenezy*, 404 pp. Państwowy Instytut Geologiczny; Warszawa.
- Molodkov, A. and Bolikhovskaya, N. 2010. Climato-chronostratigraphic framework of Pleistocene terrestrial and marine deposits of Northern Eurasia, based on pollen, electron spin resonance, and infrared optically stimulated luminescence analyses. *Estonian Journal of Earth Sciences*, **59** (1), 49–62.
- Mroczkowska, A., Kittel, P., Marcisz, K., Dolbunova, E., Gauthier, E., Lamentowicz, M., Mazurkevich, A., Obremska, M., Płóciennik, M., Kramkowski, M., Łuców, D., Kublitskiy, Y. and Słowiński, M. 2021. Small peatland with a big story: 600-year paleoecological and historical data from a kettle-hole peatland in Western Russia. *The Holocene*, **31** (11–12), 1761–1776.
- Muchowski, J. 1992. Obecność osadów zlodowacenia odry w południowo-zachodniej części Wyżyny Lubelskiej. *Studia Geologica Polonica*, **99**, 105–119.
- Murphy, M.A. and Salvador, A. (Ed.) 1999. *International Subcommission on Stratigraphic Classification of IUGS, International Commission on Stratigraphy; International Stratigraphic Guide: an abridged version. Episodes*, **22** (4), 255–271.
- Müller, H. 1974. Pollenanalytische Untersuchungen und Jahresschichtenzählungen an der eem-zeitlichen Kieselgur von Bispingen/Luhe. *Geologisches Jahrbuch*, **A21**, 149–169.
- Müller, D., Tjallingii, R., Płóciennik, M., Luoto, T.P., Kotrys, B., Plessen, B., Ramisch, A., Schwab, M.J., Błaszczewicz, M., Słowiński, M. and Brauer, A. 2021. New insights into lake responses to rapid climate change: the Younger Dryas in Lake Gościąg, central Poland. *Boreas*, **50** (2), 535–555.
- Nadachowski, A. 1985. Biharian voles (Arvicolidae, Rodentia, Mammalia) from Kozi Grzbiet (Central Poland). *Acta Zoologica Cracoviensia*, **29** (2), 13–28.
- Nalepka, D. 2005. Late Glacial and Holocene palaeoecological conditions and changes of vegetation cover under early farming activity in the south Kujawy region (Central Poland). *Acta Palaeobotanica*, Supplement **6**, 1–93.
- Naughton, F., Sánchez-Goñi, M.-F., Landais, A., Rodrigues, T., Vazquez Riveiros N. and Toucanne, S. 2023. The Bølling-Allerød Interstadial. In: Palacios, D., Hughes, P.D., García-Ruiz, J.M. and Andrés, N. (Eds), *European Glacial Landscapes: Last Deglaciation*, 45–50. Elsevier; Amsterdam.
- Nawrocki, J. 2009. Wyniki badań paleomagnetycznych osadów jeziornych z profilu Czarnucha (Równina Augustowska, Północno-wschodnia Polska). *Biuletyn Państwowego Instytutu Geologicznego*, **345**, 69–74.
- Nawrocki, J. and Siennicka-Chmielewska, A.E. 1996. Loess magnetism in the Odonów section (S Poland). *Geological Quarterly*, **40** (2), 231–244.
- Nawrocki, J. and Wójcik, A. 1995. Lithology and stratigraphy of Pleistocene loess-like deposits in the Załubińcze section (Nowy Sącz Basin, Outer Carpathians). *Geological Quarterly*, **39** (1), 121–144.
- Niewiarowski, W. 2003. Pleni- and late Vistulian glacial lakes, their sediments and landforms: a case study from the young glacial landscape of northern Poland. *Prace Geograficzne IGiPZ PAN*, **189**, 61–85.
- Niewiarowski, W., Olszewski, A. and Wysota, W. 1995. The role of subglacial features in glacial morphogenesis of the Kujawy-Dobrzyń subphase area in the southern and eastern part of the Chełmno-Dobrzyń Lakeland. *Quaternary Studies in Poland*, **13**, 65–76.
- Niklewski, J. and Krupiński, K.M. 1992. Osady interglacjału eemskiego i vistulianu z Kotliny Łomżycej (Polska płn.-wsch.). *Studia Geologica Polonica*, **99**, 44–59.
- Nita, M. 1999. Mazovian Interglacial at Konieczki near Kłobuck (Silesian-Cracovian Upland). *Acta Palaeobotanica*, **39** (1), 89–135.
- Nitychoruk, J., Bińka, K., Hoefs, J., Ruppert, H. and Schneider, J. 2005. Climate reconstruction for the Holsteinian Inter-

- glacial in eastern Poland and its comparison with isotopic data from Marine Isotope Stage 11. *Quaternary Science Reviews*, **24** (5–6), 631–644.
- Nitychoruk, J., Bińska, J., Ruppert, H. and Schneider, J. 2006. Holsteinian interglacial = marine isotope stage 11? *Quaternary Science Reviews*, **25**, 2678–2681.
- Nitychoruk, J., Bińska, K., Sienkiewicz, E., Szymanek, M., Chodyka, M., Makos, M., Ruppert, H. and Tudryn, A. 2018. A multiproxy record of the Younger Holsteinian Oscillation (YHO) in the Ossówka profile, eastern Poland. *Boreas*, **47** (3), 855–868.
- Nowaczyk, B. 1986. Wiek wydm, ich cechy granulometryczne i strukturalne a schemat cyrkulacji atmosferycznej w Polsce w późnym wistulianie i holocenie. *Geografia UAM*, **28**, 1–245.
- Nowaczyk, B. 1994. The age of lakes and the decay of dead ice blocks on the example of the Brda outwash plain in the Charzykowy Region. *Acta Universitatis Nicolae Copernici Geografia*, **27**, 97–110.
- Nowak, J. 1965. Pozycja stratygraficzna osadów eemskich w Brachlewie koło Malborka. *Biuletyn Instytutu Geologicznego*, **187**, 119–123.
- Nowak, B.J. and Rabek, W. 1987. Sytuacja morfologiczna i wyniki badań laboratoryjnych profili wierceń zawierających plejstoceńskie osady morskie w Krastudach i Bukowie. *Kwartalnik Geologiczny* **31** (4), 739–754.
- Orombelli, G., Maggi, V. and Delmonte, B. 2010. Quaternary stratigraphy and ice cores. *Quaternary International*, **219**, 55–65.
- Palacios, D., Hughes, P.D., García-Ruiz, J.-M. and Andrés, N. 2023. Concept and global context of the glacial landforms from the Bølling/Allerød Interstadial. In: Palacios, D., Hughes, P.D., García-Ruiz, J.M. and Andrés, N. (Eds), *European Glacial Landscapes: Last Deglaciation*, 263–269. Elsevier; Amsterdam.
- Palombo, M.R. 2014. Deconstructing mammal dispersals and faunal dynamics in SW Europe during the Quaternary. *Quaternary Science Reviews*, **96**, 50–71.
- Parrenin, F., Barnola, J.-M., Beer, J., Blunier, T., Castellano, E., Chappellaz, J., Dreyfus, G., Fischer, H., Fujita, S., Jouzel, J., Kawamura, K., Lemieux-Dudon, B., Loulergue, L., Masson-Delmotte, V., Narcisi, B., Petit, J.-R., Raisbeck, G., Raynaud, D., Ruth, U., Schwander, J., Severi, M., Spahni, R., Steffensen, J.P., Svensson, A., Udisti, R., Waelbroeck, C. and Wolff, E. 2007. The EDC3 chronology for the EPICA Dome C ice core. *Climate of the Past*, **3**, 485–497.
- Petelski, K. 1977. Zaburzenia glacydynamiczne w sągu środkowego poziomu glin zwałowych w odsłonięciach klifu w pobliżu wsi Dębina na półwyspie zachodniopomorskim. *Zeszyty Naukowe Wydziału Biologii i Nauk o Ziemi Uniwersytetu Gdańskiego, Geografia*, **6**, 87–99.
- Petersen, K.S. and Kronborg, C. 1991. Late Pleistocene history of the inland glaciation in Denmark. In: Frenzel, B. (Ed.), *Klimageschichtliche Probleme der letzten 130.000 Jahre. Palaoklimaforschung Bd. 1*, 331–342. Gustav Fischer Verlag; Stuttgart.
- Pettersson, G. 2002. Weichselian Glaciations in the Middle Noteć River Region, Northwest Poland. *LUNDQUA Thesis*, **47**, Lund University, 1–19.
- Pidek, I.A. 2003. Mesopleistocene vegetation history in the Northern Foreland of the Lublin Upland based on palaeobotanical studies of the profiles from Zdany and Brus sites, 96 pp. Wydawnictwo UMCS; Lublin.
- Pidek, I.A. 2015. Palynostratigraphy and vegetation changes during the early Middle Pleistocene, based on new studies of deposits from Ferdynandów (central eastern Poland). *Acta Palaeobotanica*, **55** (1), 53–66.
- Pidek A. and Małek M. 2010. A bipartite Ferdynandovian succession from Łuków, Eastern Poland, a new palynostratigraphic approach. *Geological Quarterly*, **54** (1), 69–84.
- Pidek, I.A. and Poska, A. 2013. Pollen-based quantitative climate reconstructions from the Middle Pleistocene sequences at Łuków and Zdany (E Poland): species and modern pollen analogues based approach. *Review of Palaeobotany and Palynology*, **192**, 65–78.
- Pidek, I.A., Stachowicz-Rybka, R. and Żarski, M. 2015. Nowe dane paleobotaniczne z profilu Ferdynandów 2011 na stanowisku stratotypowym. *Annales Universitatis Mariae-Curie-Skłodowska*, **B 70** (1), 9–26.
- Pleskot, K., Apolinarska, K., Kołaczek, P., Suchora, M., Fojutowski, M., Joniak, T., Kotrys, B., Kramkowski, M., Słowiński, M., Woźniak, M. and Lamentowicz, M. 2020. Searching for the 4.2 ka climate event at Lake Spore, Poland. *Catena*, **191**, 104565.
- Plóciennik, M., Self, A., Birks, H.J.B. and Brooks, S.J. 2011. Chironomidae (Insecta: Diptera) succession in Żabieniec bog and its palaeo-lake (central Poland) through the late Weichselian and Holocene. *Palaeoecology, Palaeoecology*, **307**, 150–167.
- Plóciennik, M., Zawiska, I., Rzdokiewicz, M., Noryskiewicz, A.M., Słowiński, M., Müller, D., Brauer, A., Antczak-Orlewska, O., Kramkowski, M., Peyron, O., Nevalainen, L., Luoto, T.P., Kotrys, B., Seppä, H., Bidaurreta, J.C., Rudna, M., Mielczarek, M., Zawisza, E., Janowska, E. and Błaszczewicz, M. 2022. Climatic and hydrological variability as a driver of the Lake Gościąg biota during the Younger Dryas. *Catena*, **212**, 106049.
- Pochocka-Szwarc, K., Żarski, M., Pidek, I.A., Hrynowiecka, A. and Szymanek, M. 2021. Nowe stanowiska osadów interglacjału mazowieckiego na Zakłęsłości Sosnowickiej (Polesie Zachodnie) i ich znaczenie paleogeograficzne. In: Dobrowolski, R., Orłowska, A., Hołub, B. and Janicki, G. (Eds), *Glacja i peryglacja Europy Środkowej*, 257–263. Wydawnictwo Uniwersytetu Marii Curie-Skłodowskiej; Lublin.
- Popescu, S.-M., Biltekin, D., Winter, H., Suc, J.-P., Melinte-Do-

- brinescu, M.C., Klotz, S., Rabineau, M., Combourieu-Nebout, N., Clauzon, G. and Deaconu, F. 2010. Pliocene and Lower Pleistocene vegetation and climate changes at the European scale: Long pollen records and climatostratigraphy. *Quaternary International*, **219**, 152–167.
- Požaryski, W. 1951. Otwornice eemskie z nad Dolnej Wisły. *Rocznik Polskiego Towarzystwa Geologicznego*, **20** (1–2), 309–312.
- Pross, J. and Klotz, S. 2002. Palaeotemperature calculations from the Praetiglian/Tiglian (Plio-Pleistocene) pollen record of Lieth, northern Germany: implications for the climatic evolution of NW Europe. *Global Planetary Change*, **34**, 253–267.
- Punkari, M. 1997. Glacial and glaciofluvial deposits in the interlobate areas of the Scandinavian Ice Sheet. *Quaternary Science Reviews*, **16**, 741–753.
- Rabek, W. 1990. Szczegółowa mapa geologiczna Polski w skali 1:50 000, arkusz Sztum. Wydawnictwa Geologiczne; Warszawa.
- Railsback, L.B., Gibbard, P.L., Head, M.J., Voarintsoa, N.R.G. and Toucanne, S. 2015. An optimized scheme of lettered marine isotope substages for the last 1.0 million years, and the climatostratigraphic nature of isotope stages and substages. *Quaternary Science Reviews*, **111**, 94–106.
- Ralska-Jasiewiczowa, M. 1966. Osady denne jeziora Mikołajskiego na Pojezierzu Mazurskim w świetle badań paleobotanicznych. *Acta Palaeobotanica*, **7** (2), 3–118.
- Ralska-Jasiewiczowa, M. 2004. Late Holocene. In: Ralska-Jasiewiczowa, M., Latałowa, M., Wasylkowa, K., Tobolski, K., Madeyska, E., Wright, H. E. Jr. and Turner, Ch. (Eds), *Isopollen history of trees and shrubs. Late Glacial and Holocene history of vegetation in Poland based on isopollen maps*, 405–409. W. Szafer Institute of Botany, Polish Academy of Sciences; Kraków.
- Rasmussen, S.O., Bigler, M., Blockley, S.P., Blunier, T., Buchardt, S.L., Clausen, H.B., Cvijanovic, I., Dahl-Jensen, D., Johnsen, S.J., Fischer, H., Gkinis, V., Guillevic, M., Hoek, W.Z., Lowe, J.J., Pedro, J.B., Popp, T., Seierstad, I.K., Steffensen, J.P., Svensson, A.M., Vallenga, P., Vinther, B.M., Walker, M.J.C., Wheatley, J.J. and Winstrup, M. 2014. A stratigraphic framework for abrupt climatic changes during the Last Glacial period based on three synchronized Greenland ice-core records: refining and extending the INTIMATE event stratigraphy. *Quaternary Science Reviews*, **106**, 14–28.
- Reille, M. and de Beaulieu, J.-L. 1995. Long Pleistocene pollen records from the Praclaux Crater, South-Central France. *Quaternary Research*, **44**, 205–215.
- Reille, M., de Beaulieu, J.-L., Svobodova, H., Andrieu-Ponel, W. and Goeury, C. 2000. Pollen analytical biostratigraphy of the last five climatic cycles from a long continental sequence from the Velay region (Massif Central, France). *Journal of Quaternary Science*, **15**, 665–685.
- Renssen, H., Seppä, H., Crosta, X., Goosse, H. and Roche, D.M. 2012. Global characterization of the Holocene thermal maximum. *Quaternary Science Reviews*, **48**, 7–19.
- Rinterknecht, V., Braucher, R., Böse, M., Bourlés, D. and Mercier, J.-L. 2010. Late Quaternary ice sheet extents in northeastern Germany inferred from surface. *Quaternary Science Reviews*, **44**, 89–95.
- Rinterknecht, V.R., Marks, L., Piotrowski, J.A., Raisbeck, G.M., Yiou, F., Brook, E.J. and Clark, P.U. 2005. Cosmogenic ¹⁰Be ages on the Pomeranian moraine, Poland. *Boreas*, **34**, 186–191.
- Rodrigues, T., Voelker, A.H.L., Grimalt, J.O., Abrantes, F. and Naughton, F. 2011. Iberian Margin sea surface temperature during MIS 15 to 9 (580–300 ka): glacial suborbital variability versus interglacial stability. *Palaeoceanography*, **26**, PA1204.
- Roman, M. 2017. Ice-flow directions of the last Scandinavian ice sheet in central Poland. *Quaternary International*, **501** (A), 4–20.
- Roman, M. and Balwierz, Z. 2010. Eemian and Vistulian pollen sequence at Kubłowo (Central Poland): implications for the limit of the Last Glacial Maximum. *Geological Quarterly*, **54**, 55–68.
- Roman, R., Dzieduszyńska, D. and Petera-Zganiacz, J. 2014. Łódź Region and its northern vicinity under Vistulian Glaciation conditions. *Quaestiones Geographicae*, **33** (3), 155–163.
- Roszkó, L., 1968. Recesja ostatniego lądolodu z terenu Polski. *Prace Geograficzne Instytutu Geografii PAN*, **7**: 65–100.
- Rotnicki, K. 1987. Main phases of erosion and accumulation in the middle and lower Proсна valley in the last Glacial-Interglacial cycle. *Geographia Polonica*, **53**, 53–65.
- Rotnicki, K. 1995. An outline of geomorphology and main problems of the Upper Quaternary of the Gardno-Łeba coastal plain. *Journal of Coastal Research*, **22**, 213–220.
- Rotnicki, K. and Borówka, R.K. 1995. The last cold period in the Gardno-Łeba coastal plain. *Journal of Coastal Research*, **22**, 225–229.
- Roszkó, L. 1968. Recesja ostatniego lądolodu z terenu Polski. *Prace Geograficzne Instytutu Geografii PAN*, **7**, 65–100.
- Różycki, S.Z. 1961. Guide-book of excursion from the Baltic to the Tatras, 2: Middle Poland, 1–116. Państwowe Wydawnictwo Naukowe; Warszawa.
- Różycki, S.Z. 1964. Les oscillations climatiques pendant le “Grand Interglaciaire”. 6th INQUA Congress Report 2, 211–225. Państwowe Wydawnictwo Naukowe; Łódź.
- Różycki, S.Z. 1967. Plejstocen Polski Środkowej na tle przeszłości w górnym trzeciorzędzie, 251 pp. Państwowe Wydawnictwo Naukowe; Warszawa.
- Różycki, S.Z. 1969. Climatostratigraphy and its application withn Pleistocene of Middle Poland as example. *Geographia Polonica*, **17**, 7–40.
- Różycki, S.Z. 1972. Plejstocen Polski Środkowej na tle prze-

- szłości w górnym trzeciorzędzie. Wyd. II, 315 pp. Państwowe Wydawnictwo Naukowe; Warszawa.
- Różycki, S.Z. 1978. Od "Mocht" do syntezy stratygrafii plejstocenu Polski. *Rocznik Polskiego Towarzystwa Geologicznego*, **48** (3–4), 445–478.
- Różycki, S.Z. 1980. Principles of stratigraphic subdivision of Quaternary of Poland. *Quaternary Studies in Poland*, **1**, 99–106.
- Rühle, E. 1955. Stratygrafia czwartorzędu Polski w świetle publikacji w latach 1945–1953. *Biuletyn Instytutu Geologicznego*, **70**, 13–53.
- Rühle, E. 1965. Czwartorzęd Polski. In: Książkiewicz, M., Samsonowicz, J. and Rühle, E. (Eds), *Zarys geologii Polski*, 299–350. Wydawnictwa Geologiczne; Warszawa.
- Rühle, E. (Ed.) 1973. *Metodyka badań osadów czwartorzędowych*, 687 pp. Wydawnictwa Geologiczne; Warszawa.
- Rylova, T. and Savchenko, I. 2005. Reconstruction of palaeotemperatures of Pleistocene interglacial intervals of Belarus from palynological evidences. *Polish Geological Institute Special Papers*, **16**, 83–93.
- Rzechowski, J. 1996a. The Ferdynandovian Interglacial and its stratigraphical position in the Middle Pleistocene of Europe. In: Turner, Ch. (Ed.), *The Middle Pleistocene in Europe*, 279–294. Balkema; Rotterdam.
- Rzechowski, J. 1996b. Interglacjał ferdynandowski w profilu stratotypowym w Ferdynandowie, południowo-wschodnie Mazowsze. *Biuletyn Państwowego Instytutu Geologicznego*, **373**, 161–171.
- Samsonowicz, J. 1927. Sprawozdanie z badań geologicznych w rogu północno-wschodnim arkusza Opatów. *Posiedzenia Naukowe Państwowego Instytutu Geologicznego*, **18**.
- Sawicki, L. 1922. Wiadomość o środkowopolskiej morenie czołowej. *Rozprawy Wydziału Matematyczno-Przyrodniczego*, **III (21A)**, 26–35.
- Schultz R., Piotrowski A. and Urbański K. 2000 *Geologische Karte des Landes Brandenburg, Blatt L 3752 Frankfurt (Oder)-Słubice*, 1:50 000.
- Siemiradzki, J. 1890. O morenach czołowych bałtyckiego lodowca dyluwialnego. *Kosmos*, **15**, 506–508.
- Słowiński, M., Błaszkiwicz, M., Brauer, A., Noryskiewicz, B., Ott, F. and Tyszkowski, S. 2015. The role of melting dead ice on landscape transformation in the early Holocene in Tuchola Pinewoods, North Poland. *Quaternary International*, **388**, 64–75.
- Sobolewska, M. 1952. Interglacjał w Barkowicach Mokrych pod Sulejowem. *Biuletyn Instytutu Geologicznego*, **2**, 245–284.
- Sokołowski, R.J. 2002. Główne jednostki litostratygraficzne późnego plejstocenu w kopalni Wapienno na Kujawach. IX Konferencja „Stratygrafia Plejstocenu Polski” Plejstocen Pomorza Środkowego i strefa marginalna lobu Parsęty. Borne-Sulinowo, 3–7 września 2002 r. Państwowy Instytut Geologiczny Oddział Pomorski – Szczecin i Uniwersytet Śląski – Sosnowiec, 52–53.
- Sokołowski, R.J. and Bluszcz, A. 2004. Stratygrafia osadów zlodowacenia wisły w Wapiennie k. Inowrocławia w świetle datowań OSL. In: Ber, A., Krysiak, Z. and Lisicki, S. (Eds), „Zlodowacenia i interglacjały wschodniej Polski, problemy plejstocenu Wysoczyzny Białostockiej”, XI Konferencja Stratygrafia plejstocenu Polski, Supraśl, 30.08–2.09.2004, 104–105, Państwowy Instytut Geologiczny; Warszawa.
- Sokołowski, R. and Woronko, B. 2007. Osady fluwioperyglacialnej formacji z Wapienna i ich znaczenie interpretacyjne. *Przegląd Geologiczny*, **55 (3)**, 199–200.
- Stankowska, A. and Stankowski, W. 1988. Maximum extent of the Vistulian ice sheet in the vicinity of Konin, Poland: a geomorphological, sedimentological and radiometric evidence. *Geographia Polonica*, **55**, 141–150.
- Stankowski, W., Bluszcz, A. and Nita, M. 1999. Upper Quaternary deposits sites Mikorzyn and Sławoszewek in the light of geological investigation, radiocarbon and thermoluminescence dating, and palynological analysis. In: Geochronology of Upper Quaternary of Poland in the Light of Radiocarbon and Luminescence Dating. Gliwice: Institute of Physics Silesian University of Technology Press, 87–111.
- Starkel, L. 1988. Paleogeography of the periglacial zone in Poland during the maximum advance of the Vistulian ice sheet. *Geographia Polonica*, **55**, 151–163.
- Starkel, L., Goslar, T., Ralska-Jasiewiczowa, M., Demske, D., Różański, K., Łącka, B., Pelisiak, A., Szeroczyńska, K., Wicik, B. and Więckowski, K. 1998. Discussion of the Holocene events recorded in the Lake Gościąg sediments. In: Ralska-Jasiewiczowa, M., Goslar, T., Madeyska, T. and Starkel, L. (Eds), *Lake Gościąg, Central Poland, a monographic study. Part 1*, 239–251. W. Szafer Institute of Botany, Polish Academy of Sciences; Kraków.
- Starkel, L., Gębica, P. and Superson, J. 2007. Last Glacial – Interglacial cycle in the evolution of river valleys in southern and central Poland. *Quaternary Science Reviews*, **26**, 2924–2936.
- Starkel, L., Micheżyńska, D.J. and Gębica, P. 2017. Reflection of climatic changes during interpleniglacial in the geoco-systems of south-eastern Poland. *Geochronometria*, **44**, 202–215.
- Stuchlik, L. 1975. Charakterystyka palinologiczna osadów preglacialnych z Ponurzyce (rejon Otwocka). *Kwartalnik Geologiczny*, **19**, 667–678.
- Stuchlik, L. 1994. Some Late Pliocene and Early Pleistocene Pollen Profiles from Poland. In: Boulter, M.C. and Fisher, H.C. (Eds), *Cenozoic Plants and Climates of the Arctic. NATO ASI Series*, **27**, 372–382.
- Stworzewicz, E. 1981. Early Pleistocene land snails from Kielniki and Kozi Grzbiet (Poland). *Folia Quaternaria*, **54**, 43–77.
- Suganuma, Y., Okada, M., Head, M.J., Kameo, K., Haneda, Y., Hayashi, H., Irizuki, T., Itaki, T., Izumi, K., Kubota, Y., Nakazato, H., Nishida, N., Okuda, M., Satoguchi, Y., Simon, Q. and Takeshita, Y. 2021. Formal ratification of the Glob-

- al Boundary Stratotype Section and Point (GSSP) for the Chibanian Stage and Middle Pleistocene Subseries of the Quaternary System: the Chiba Section, Japan. *Episodes*, **44** (3), 317–347.
- Szafer, W. 1928. Zarys stratygrafii polskiego dyluwium na podstawie florystycznej. *Rocznik Polskiego Towarzystwa Geologicznego*, **5**, 21–33.
- Szewczyk, J. 2017. The deep-seated lowland relict permafrost from the Suwałki region (NE Poland) – analysis of conditions of its development and preservation. *Geological Quarterly*, **61** (4), 845–858.
- Szyndlar, Z. 1981. Early Pleistocene reptile fauna from Kozi Grzbiet in the Holy Cross Mts. *Acta Geologica Polonica*, **31** (1–2), 81–101.
- Środoń, A. 1960. Tabela stratygraficzna plejstocenijskich flor Polski. *Rocznik Polskiego Towarzystwa Geologicznego*, **29** (4), 299–316.
- Thierens, M., Pirllet, H., Colin, C., Latruwe, K., Vanhaecke, F., Lee, J.R., Stuut, J.-B., Titschack, J., Huvenne, V.A.I., Dorschel, B., Wheeler, A.J. and Henriot, J.-P., 2012. Icerafting from the British–Irish ice sheet since the earliest Pleistocene (2.6 million years ago): implications for long-term mid-latitude ice-sheet growth in the North Atlantic region. *Quaternary Science Reviews*, **44**, 229–240.
- Tobolski, K. 1991. Biostratygrafia i paleoekologia interglacjału eemskiego i zlodowacenia wisły regionu konińskiego. In: Stankowski, W. (Ed.), *Przemiany środowiska geograficznego obszaru Konin-Turek*, 45–87. UAM; Poznań.
- Tobolski, K. 1998. Późnoglacialna historia zbiornika w Imiołkach. *Biblioteka Studiów Lednickich*, **4**, 69–76.
- Tylmann, K., Rinterknecht, V.R., Woźniak, P.P., Bourlès, D., Schimmelpfennig, I., Guillou, V., Team, ASTER, 2019. The Local Last Glacial Maximum of the southern Scandinavian Ice Sheet front: Cosmogenic nuclide dating of erratics in northern Poland. *Quaternary Science Reviews*, **219**, 36–46.
- Tzedakis, P.C., Roucoux, K.H., de Abreu, L. and Shackleton, N.J. 2004. The duration of forest stages in Southern Europe and interglacial climate variability. *Science*, **306**, 2231–2235.
- Uniejewska, M., Nosek, M. and Włodek, M. 1979. *Objaśnienia do Mapy Geologicznej Polski w skali 1:200 000*, ark. Nakł. Wydawnictwa Geologiczne; Warszawa.
- Urban, B., Sierralta, M. and Frechen, M. 2011. New evidence for vegetation development and timing of Upper Middle Pleistocene interglacials in Northern Germany and tentative correlations. *Quaternary International*, **241**, 125–142.
- Uścińowicz, S. 1996. Deglacjacja obszaru południowego Bałtyku. *Biuletyn Państwowego Instytutu Geologicznego*, **373**, 179–193.
- Uścińowicz, S. 1999. Southern Baltic area during the last deglaciation. *Geological Quarterly*, **43** (2), 137–148.
- Uścińowicz, S. 2003. Relative sea level changes, glacio-isostatic rebound and shoreline displacement in the Southern Baltic. *Polish Geological Institute Special Papers*, **10**, 80 pp.
- Uścińowicz, S., Adamiec, G., Bluszcz, A., Jegliński, W., Jurys, L., Miotk-Szpiganowicz, G., Moska, P., Pączek, U., Piotrowska, P., Poreba, G., Przewdziecki, P. and Uścińowicz, G. 2019. Chronology of the last ice sheet decay on the southern Baltic area based on dating of glaciofluvial and ice-dammed lake deposits. *Geological Quarterly*, **63** (1), 192–207.
- Velichkevich, F.J., Rylova, T.B., Sanko, A.F. and Fedenia, V.M. 1993. Berezovskiy stratorayon pleistotsena Belarusi, 146 pp. Nauka i tekhnika; Minsk.
- Wachecka-Kotkowska, L., Krzyszkowski, D., Klaczak, K. and Król, E. 2014. Middle Weichselian pleniglacial sedimentation in the Krasówka river palaeovalley, Central Poland. *Annales Societatis Geologorum Poloniae*, **84** (4), 323–340.
- Wachecka-Kotkowska, L., Krzyszkowski, D., Malkiewicz M., Mirosław-Grabowska, J., Niska, M., Krzymińska, J., Myśkow, E., Raczyk, J., Wiczorek, D., Stoiński, A. and Rządziejewicz, M. 2018. An attempt to reconstruct the late Saalian to Plenivistulian (MIS6–MIS3) natural lake environment from the “Parchliny 2014” section, central Poland. *Quaternary International*, **467**, 5–25.
- Walker, M., Head, M.J., Berkelhammer, M., Björck, S., Cheng, H., Cwynar, L., Fisher, D., Gkinis, V., Long, A., Lowe, J., Newnham, R., Rasmussen, S. and Weiss, H. 2018. Formal ratification of the subdivision of the Holocene Series/Epoch (Quaternary System/Period): two new Global Boundary Stratotype Sections and Points (GSSPs) and three new stages/subseries. *Episodes*, **41**, 213–223.
- Weckwerth, P., Przegięta, K., Chruścińska, A., Woronko, B. and Oczkowski, H.L. 2011. Age and sedimentological features of fluvial series in the Toruń basin and the Drwęca valley (Poland). *Geochronometria*, **38**, 397–412.
- Więkowski, K. 1966. Osady denne Jeziora Mikołajskiego. *Prace Geograficzne Instytutu Geografii PAN*, **57**, 1–112.
- Winter, H. 1991. Results of pollen analysis of the Poznań 1 profile. *Kwartalnik Geologiczny*, **35** (1), 133–140.
- Winter, H. 2001. Nowe stanowisko interglacjału augustowskiego w północnowschodniej Polsce. *Geografia UAM*, **64**, 439–450.
- Winter, H. 2006. Uwagi o plejstocenijskich glacjałach i interglacjałach. *Przegląd Geologiczny*, **54** (2), 142–144.
- Winter, H. 2008. Zapis palinologiczny zmian roślinności i klimatu interglacjału augustowskiego w profilu Żarnowo (Równina Augustowska, północnowschodnia Polska). *Przegląd Geologiczny*, **56** (11), 1011–1118.
- Winter, H. 2011. Wyniki badań paleobotanicznych profilu Domuraty. In: Marks, L., Karabanov, A. (Eds), *Mapa geologiczna północnej części obszaru przygranicznego Polski i Białorusi 1:250 000*, tekst objaśniający, 44–54. Państwowy Instytut Geologiczny–Państwowy Instytut Badawczy; Warszawa.
- Winter, H. 2015. Dynamika zmian klimatycznych w pliocenie i plejstocenie dolnym oraz granica neogen/czwartorzęd w

- osadach z południowego Mazowsza (środkowa Polska) na podstawie danych palinologicznych. *Prace Państwowego Instytutu Geologicznego*, **202**, 53–106.
- Winter, H. 2017. Palinokompleks południowopolski jako długotrwały zapis różnoskalowych zmian klimatycznych we wczesno-środkowoplejstocenijskim przejściu (MIS 22–13). *Acta Geographica Lodziensia*, **106**, 139–154.
- Winter, H. and Lisicki, S. 2005. Sukcesja pyłkowa z Domurat (Wzgórza Sokólskie) i jej znaczenie dla plejstocenu Polski północno-wschodniej. *Biuletyn Państwowego Instytutu Geologicznego*, **416**, 115–131.
- Winter, H., Khursevich, G. and Fedenya, S. 2008. Pollen and diatom stratigraphy of the lacustrine-fluvial-swamp deposits from the profile Domuraty. *Geological Quarterly*, **52** (3), 269–280.
- Winter, H. and Urbański, K. 2007. Nowe stanowisko interglacjału mazowieckiego w Gajcu – Pojezierze Łagowskie (zachodnia Polska). *Przegląd Geologiczny*, **55** (4), 330–335.
- Woronko, B. 2012. Zapis procesów eolicznych w piaszczystych osadach plejstocenu na wybranych obszarach Polski Środkowej i Północno-Wschodniej, 130 pp. Wydział Geografii i Studiów Regionalnych; Warszawa.
- Woronko, B. and Bujak, Ł. 2018. Quaternary aeolian activity of Eastern Europe (a Poland case study). *Quaternary International*, **478**, 75–96.
- Woźniak, P.P., Sokołowski, R.J., Czubla, P. and Fedorowicz, S. 2018. Stratigraphic position of tills in the Orłowo Cliff section (northern Poland): a new approach. *Studia Quaternaria*, **35**, 25–40.
- Wójcik, A., Nawrocki, J. and Nita, M. 2004. Plejstocen w profilu Kończyce (Kotlina Oświęcimska) – analiza genezy i wieku na tle schematów podziału stratygraficznego czwartorzędu. *Biuletyn Państwowego Instytutu Geologicznego*, **409**, 5–50.
- Wójcik, A., Nawrocki, J. and Nita, M. 2004. Pleistocene in the Kończyce profile (Oświęcim Basin) – sediment genesis and age analysis at the background of stratigraphic schemes of the Quaternary (in Polish with summary in English). *Biuletyn Państwowego Instytutu Geologicznego*, **409**, 5–50.
- Wysoczyński-Minkowicz, T. 1969. Próba oznaczania wieku względnego kości kopalnych metodą fluoro-chloro-apatytową. *Studia Geologica Polonica*, **28**, 1–76.
- Wysota, W. 2002. Stratygrafia i środowiska sedymentacji zlodowacenia wisły w południowej części dolnego Powiśla, 143 pp. Wydawnictwo Uniwersytetu Mikołaja Kopernika; Toruń.
- Wysota, W., Molewski, P. and Sokołowski, R.J. 2009. Record of the Vistula ice lobe advances in the Late Weichselian glacial sequence in north-central Poland. *Quaternary International*, **207** (1–2), 26–41.
- Zagwijn, W.H. 1979. Early and Middle Pleistocene coastlines in the southern North Sea basin. In: Oele, E., Schüttenhelm, R.T.E. and Wiggers, A.J. (Eds), The Quaternary history of the North Sea. *Symposia Universitatis Upsaliensis Annum Quingentesimum Celebrantis*, **2**, 31–42.
- Zagwijn, W.H. 1985. An outline of the Quaternary stratigraphy of the Netherlands. *Geologie en Mijnbouw*, **64**, 17–24.
- Zagwijn, H.W. 1989. The Netherlands during the Tertiary and the Quaternary: A case history of Coastal Lowland evolution. *Geologie en Mijnbouw*, **68**, 107–120.
- Zagwijn, W.H. 1996. An analysis of Eemian climate in western and central Europe. *Quaternary Science Reviews*, **15**, 451–469.
- Zieliński, T. 2007. The Pleistocene climate-controlled fluvial sedimentary record in the Bełchatów mine (central Poland). *Sedimentary Geology*, **193**, 203–209.
- Żarski, M., Kucharska, M. and Winter, H. 2015. Pojezierze eemskie na Równinie Radomskiej. In: Dzieduszyńska, D. and Roman, M. (Eds), Dynamika zmian roślinności Niżu Polskiego w dobie późnoglacialnych zmian klimatu i narastania antropopresji w holocenie. VII Konferencja paleobotaniki czwartorzędu, Łódź, 10 – 12 czerwca 2015, 69–71. Uniwersytet Łódzki; Łódź.
- Żarski, M., Małek, M. and Albrycht, A. 2009. Plejstocen południowego Podlasia. In: Żarski, M. and Lisicki S. (Eds), Strefa marginalna łądolołu zlodowacenia warty i pojezierza plejstocenijskie na południowym Podlasiu. XVI Konferencja Stratygrafia plejstocenu Polski, Zimna Woda k. Łukowa, 31.08–4.09.2009, 20–36. PIG-PIB; Warszawa.

Manuscript submitted: 18th January 2023

Revised version accepted: 19th May 2023